

CERTIFIED RECORD OF LAND CORNER MONUMENTATION

History of original corner establishment:

Corner ESTABLISHED by Wm. W. Elmer, U.S. Deputy Mineral Surveyor, under instructions dated November 28, 1905, for the survey of the Orleans Quartz Mining Claim, MS 653 A.

T 9 S R 37 E
MS 653 A
3 0

Surveyor General records state:

Cor. No. 3, a pine post 4 1/2 ins square 4 ft long set 1 1/2 ft in the ground with a mound of earth and stone, scribed 3-653-A., whence a pine 8 ins dia. bears S83°55'W., 37.65 ft., a pine 6 ins dia., bears N1°15'W., 39.30 ft, both blazed and scribed 3-653-A.Or.B.T. Cor. No. 2 Orleans Millsite bears S47°33'W, 5 ft.

Orleans
Cor. 3

Corner was remonumented by: William L. Hanley, per Corner Record 9-37-168, dated 5-2-88.

Corner post not found on edge of old Silver Creek roadway.

A lodgepole pine 13" dia brs S84 1/2°E, 38.9' dist (record: S83°55'W, 37.65') from reestablished corner point mkd 3653AOR BT & 2653BORM BT on same blaze. The corner position relative to this apparent official BT was thoroughly evaluated by considering possible bearing tree letter transpositions because the blaze is on the opposite side of tree per record. The tree was rejected because no positioning of the corner relative to it conformed to the record notes & plat. It is noted that the scribes on a tree near Cor. No. 4 of this claim had previously been axed out - probably to correct some error discovered during the official survey of this claim. The tree was recorded & tagged as an official bearing tree to the reestablished corner point per the recovered position above noted.

At position determined by survey (see Record of Survey Plat filed separately for method of corner position reestablishment) ...

Set a 2" x 30" aluminum pipe with 2 1/2" dia aluminum cap attached 25" in ground surrounded with a mound of earth & stone and placed 6' steel fence post alongside with signs 54-9 & 54-2 attached. Aluminum cap marked as shown to the right.

New bearing tree established:

A lodgepole pine 7" diam brs S36°E, 13.0' dist mkd O-3-653A BT.

Each bearing tree has signs 54-3 & 54-9 attached below a surrounding 6" band of red paint. New bearing tree has a brass washer marked PLS 1639 nailed flush to red painted blaze.

Compass declination 20° East.

I hereby certify that the above described corner was REESTABLISHED and MONUMENTED to USFS standards by me and witnessed by Bill Gohring on December 28, 1987.

REGISTERED
PROFESSIONAL
LAND SURVEYOR

Kristina Powell

OREGON
MAY 9, 2017
KRISTINA POWELL
91201

EXPIRES 12-31-24

Continued on page 2 of 2

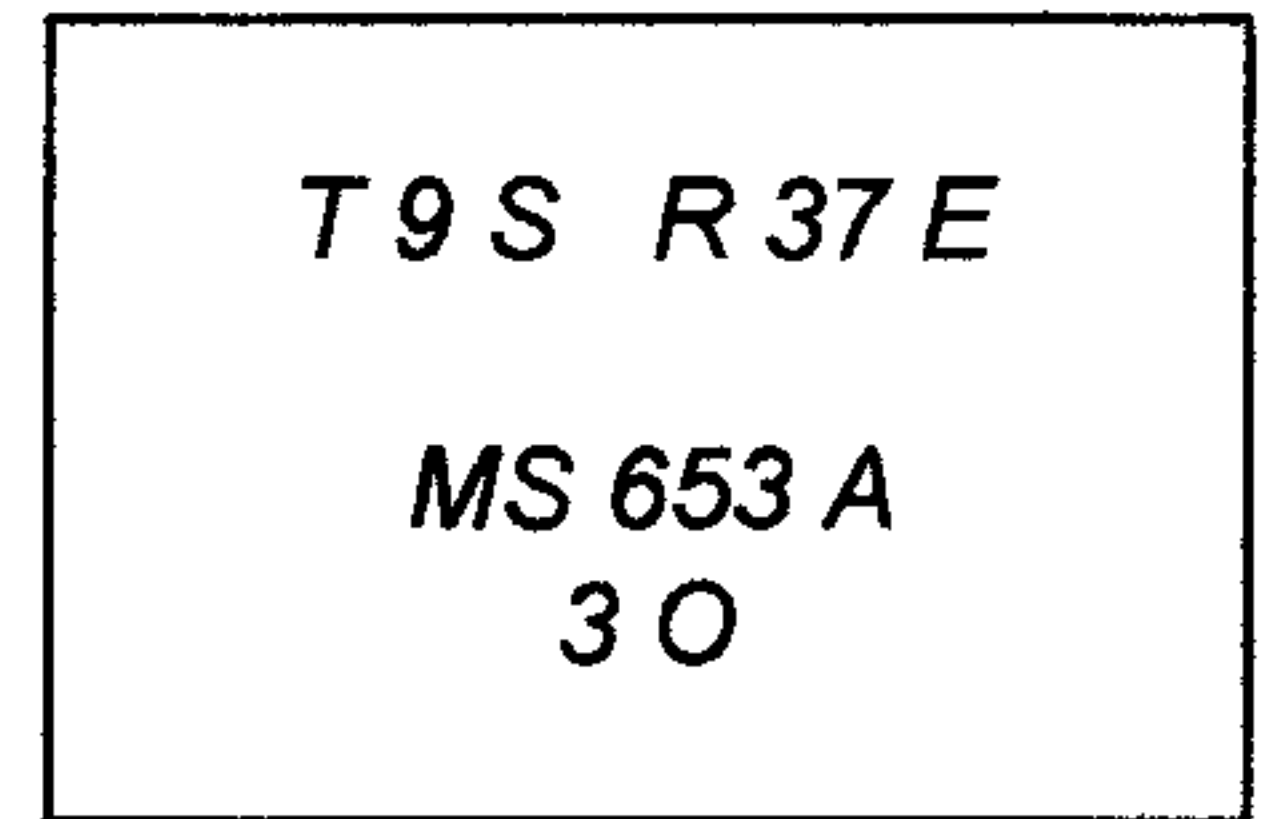
FILED January 3, 2024
BAKER COUNTY SURVEYOR
SURVEY NO. 9-37-374

CERTIFIED RECORD OF LAND CORNER MONUMENTATION

2 of 2

Description of corner evidence found:

A 2 inch aluminum pipe with a 2 1/2 inch aluminum cap, marked as shown. Firmly set 8 inches above the ground, with a 2 ft. tall, 3 ft. diam. mound of stone.



Orleans
Cor. 3

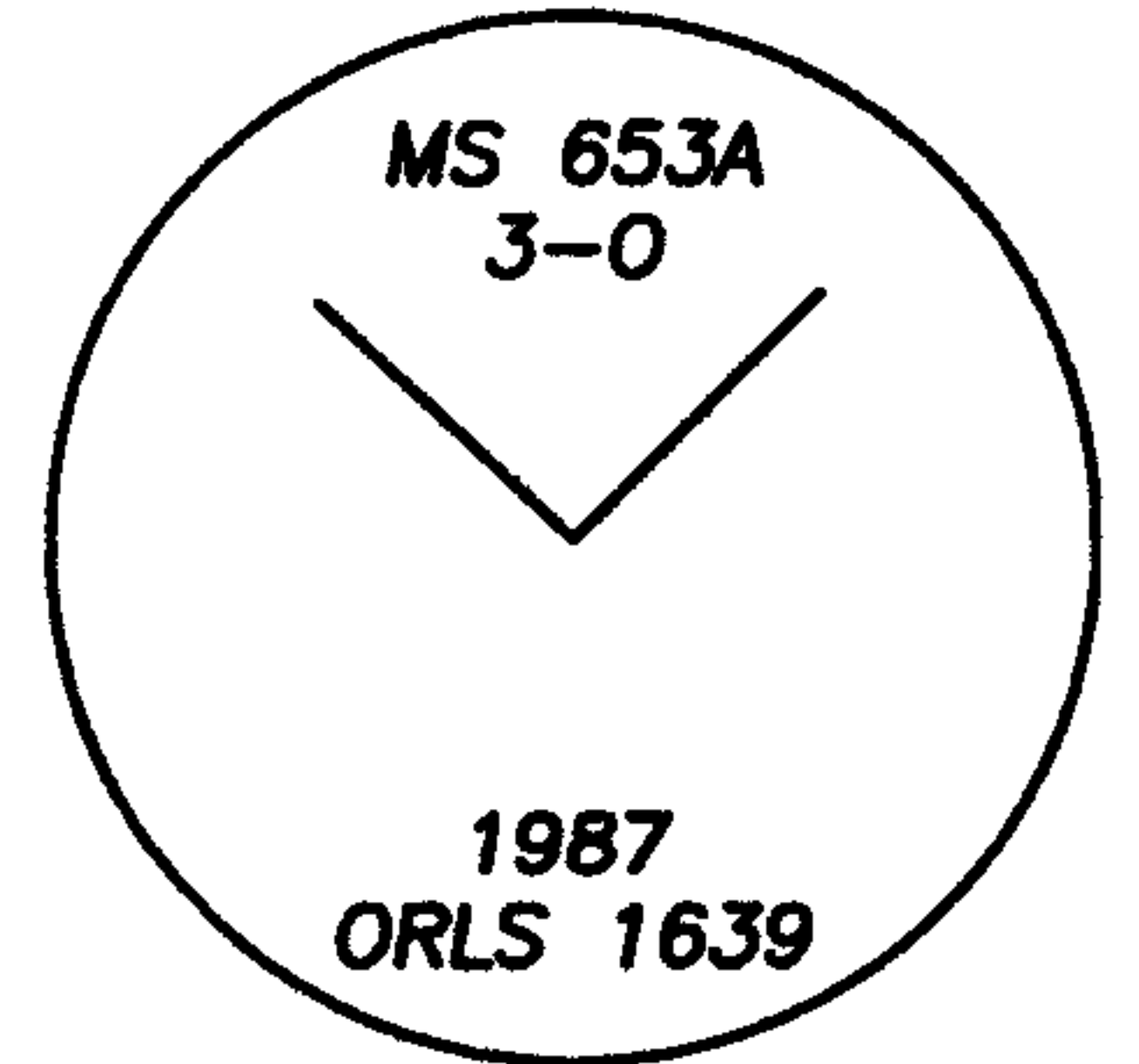
From which:

A rotten pine stump (by Elmer) bears S84 1/2°E, 38.9 feet.

A 10 inch lodgepole pine (by Hanley) with partially healed blaze and visible scribing "O-3-653A BT", bears S36°E, 13.0 feet, with a 3/4 inch brass tag affixed to face. Alive and healthy.

A steel T-post bears N49°E, 3 feet; with two (2) signs: Property Boundary, Land Survey Monument

Monument falls West 535 feet from the NF-5540 Road; and S49°W, 8 feet from a 10-foot wide gravel road that bears N45W-S45E.



Description of monument and accessories I established to perpetuate original location of this corner:

New bearing Tree:

A 14 inch white fir scribed "3 653A BT" bears N82°E, 37.5 feet; measured to a 3/4 inch brass washer mkd: "LS 91201", at the right side of tree center.

Added Bearing Tree and Land Survey Monument signs as needed.

NAD 83 Geodetic Position

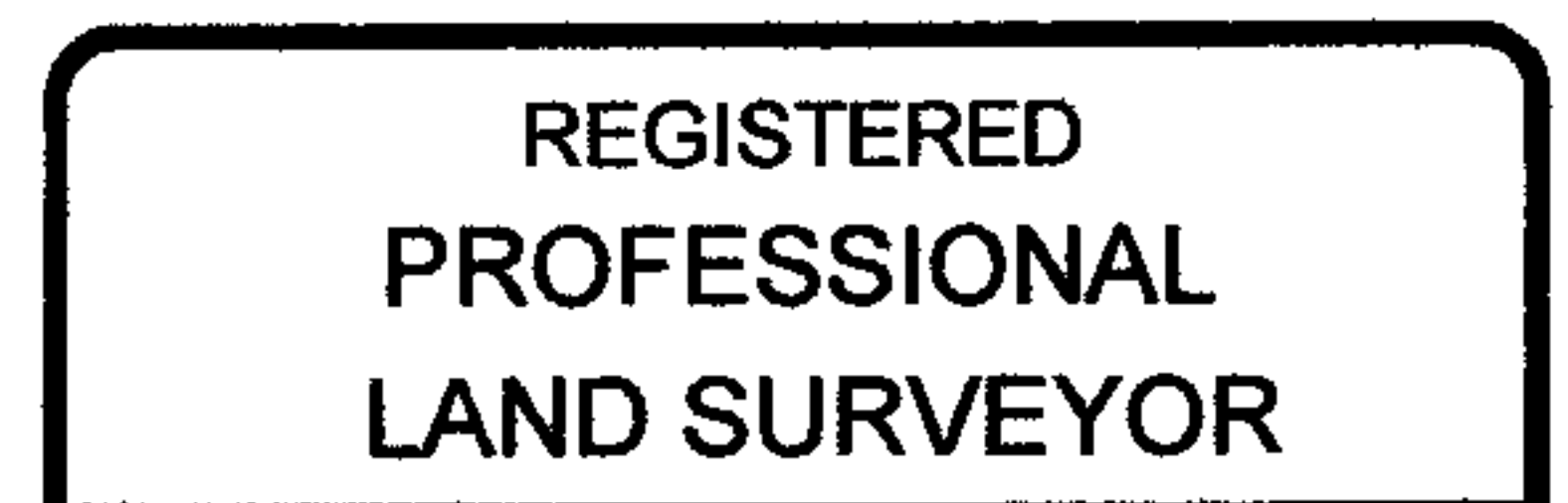
Lat. 44°48'44.5" N
Long. 118°13'26.3" W

Established by: Garmin ETREX 32x

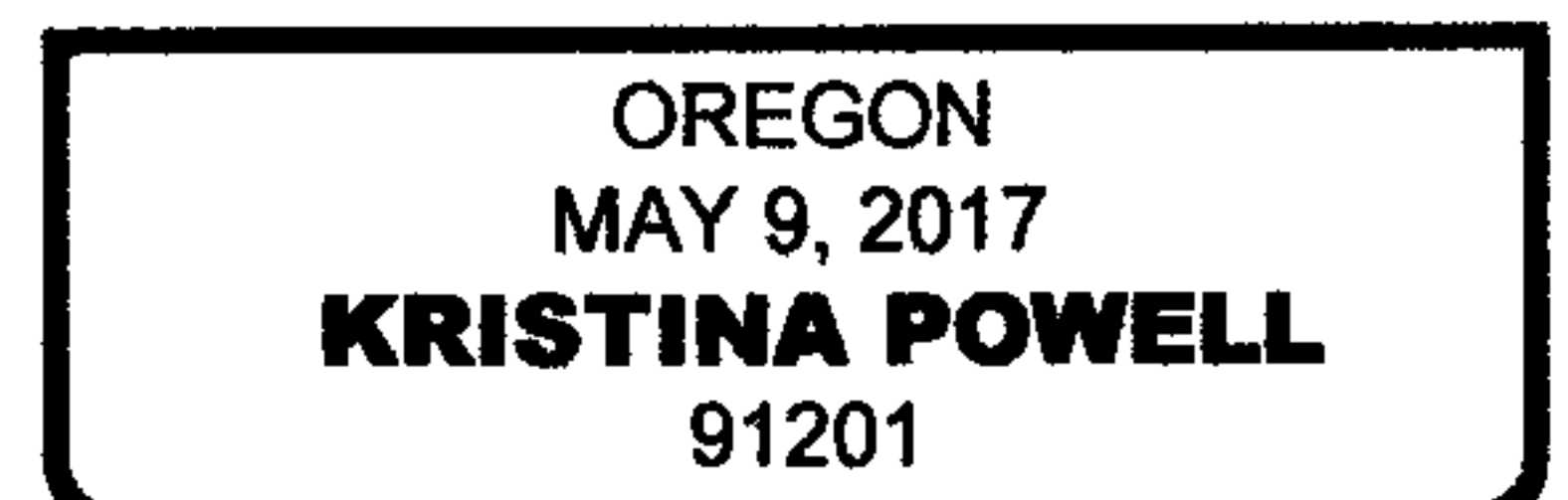
I hereby certify that the corner is monumented and accessories taken as described using a steel tape and a Warren Knight staff compass, set with a declination of 14° East.

Witnesses: David Quittschreiber, Justin Seal, Shar Hutchison

August 8, 2023



Kristina Powell



EXPIRES 12-31-24

FILED January 3, 2024
BAKER COUNTY SURVEYOR
SURVEY NO. 9-37-374