

**CERTIFIED RECORD OF LAND CORNER MONUMENTATION**

**History of original corner establishment:**

Corner established by Emil R. Voight, U.S. Deputy Mineral Surveyor, under instructions received from the United States Surveyor for Oregon, dated July 27, 1892, and designated as Survey No. 257.

Surveyor General records state:

Set a post 4 1/2 ft long 4 ins square 12 ins in ground with mound of stone marked Cor No 1 LCPC MS No 257.  
A tamarack 16 ins dia bears N10°W 0.21 chs dist, a tamarack 18 ins dia bears N02°E 0.33 chs dist, both blazed and marked Cor No 1 LCPC MS 257 BT.

**Corner position remonumented by:** John R. Mitchell in 1980...Set 2 1/2 ins brass cap on a 32" x 1" galv pipe in rock mound marked LCPC 1 MS 257.  
A tamarack 8 ins dia bears S28°W 35 1/2 ft, a tamarack 16 ins dia bears S53°E, 32 ft dist, both marked LCPC 1 MS 257 BT.

**Corner was remonumented by:** William L. Hanley, per Corner Record 9-37-116, dated March 14, 1986.

Found monument set by John R. Mitchell.

A tamarack stump 20 ins dia bears N02°E 21.8 ft with BT blaze.

No evidence of other tamarack.

Trees found set by JRM:

White fir 18 ins dia bears S53°E 32 ft.

White fir 8 ins dia bears S28°W 37.5 ft.

Set a 2 1/2" aluminum cap on 2" aluminum pipe 30 ins long 25 ins in ground with 5 ins proj. out of ground with surrounding rock mound and 6 ft steel fence post alongside with sign 54-9 attached. Buried monument alongside north.

Aluminum cap marked as shown in corner diagram.

Each original bearing tree has signs 54-3 and 54-9 attached below a 6 inch band of red paint.

I hereby certify that the above described corner monument was properly established by me and witnessed by Jim DeMastus and Daryl Schuchardt on May 7, 1985.

T 9 S R 37 E  
MS 257  
1 LCPC

Louise Consolidated  
Placer Claim  
Cor. 1

Continued on page 2 of 2

REGISTERED  
PROFESSIONAL  
LAND SURVEYOR

*Kristina Powell*

OREGON  
MAY 9, 2017  
KRISTINA POWELL  
91201

EXPIRES 12-31-24

FILED January 3, 2024  
BAKER COUNTY SURVEYOR  
SURVEY NO. 9-37-355

**CERTIFIED RECORD OF LAND CORNER MONUMENTATION**

**Description of corner evidence found:**

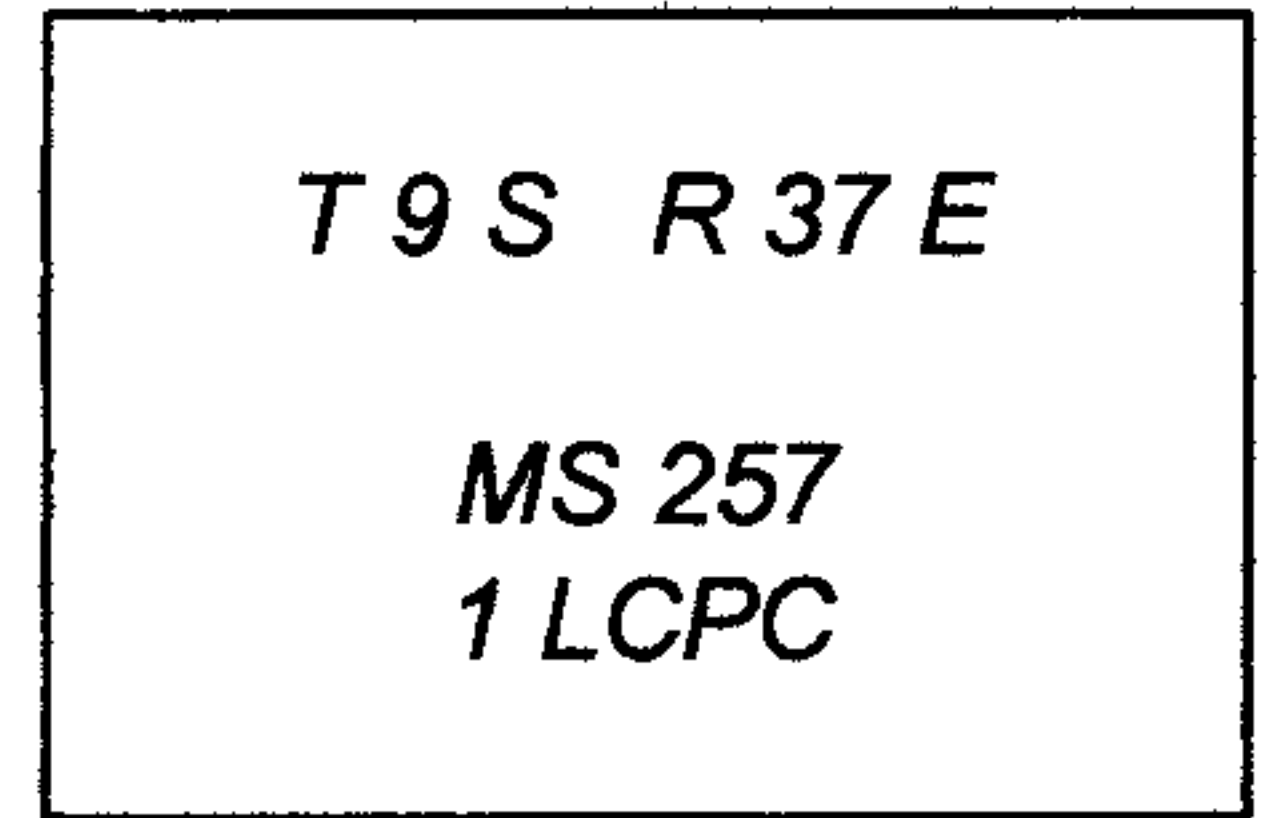
A 2 inch aluminum pipe with a 2 1/2 inch aluminum cap, marked as shown. Firmly set flush with ground. With rock collar.

From which:

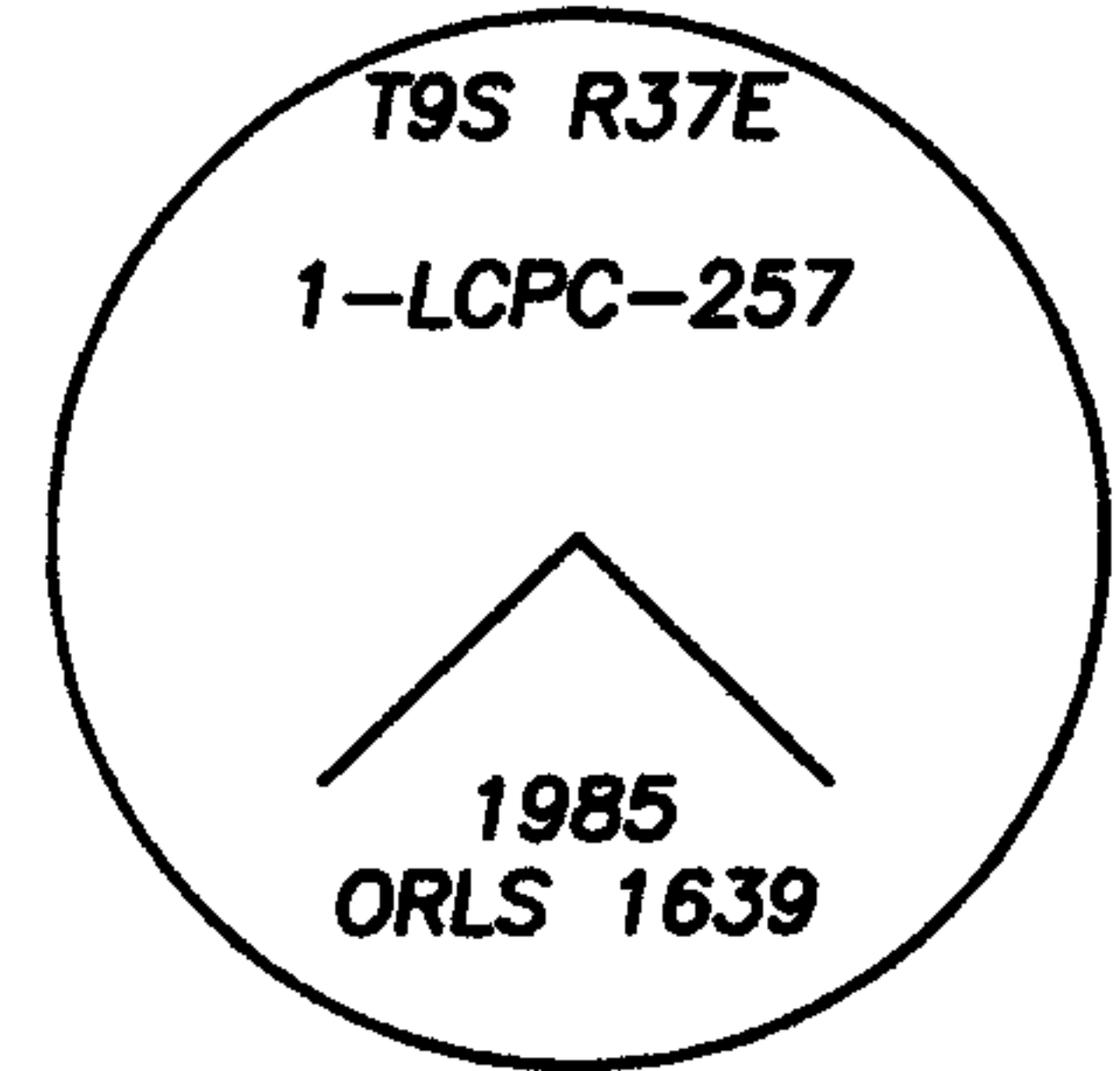
A 24 inch fir snag ( by Mitchell) with healed blaze bears S53°E, 32.0 feet.

A 17 inch White Fir (by Mitchell) with healed blaze bears S28°W, 37.5 feet, alive and healthy.

Corner lies 16 feet east of center of 10 foot wide dirt road that runs along the ridge, and branches off of Cracker Creek Road.



Louise Consolidated Placer Claim Cor. 1



**Description of monument and accessories I established to perpetuate original location of this corner:**

New Bearing Tree:

A 17 inch White Fir scribed "C1 257 BT" bears S88°E, 35.0 feet; measured to a 3/4 inch brass washer mkd: "LS 91201", at the right side of tree center.

Added Bearing Tree and Land Survey Monument signs as needed.

Reset steel T-post S36°44'W, 5 feet with Property Boundary and Land Survey Monument sign.

NAD 83 Geodetic Position

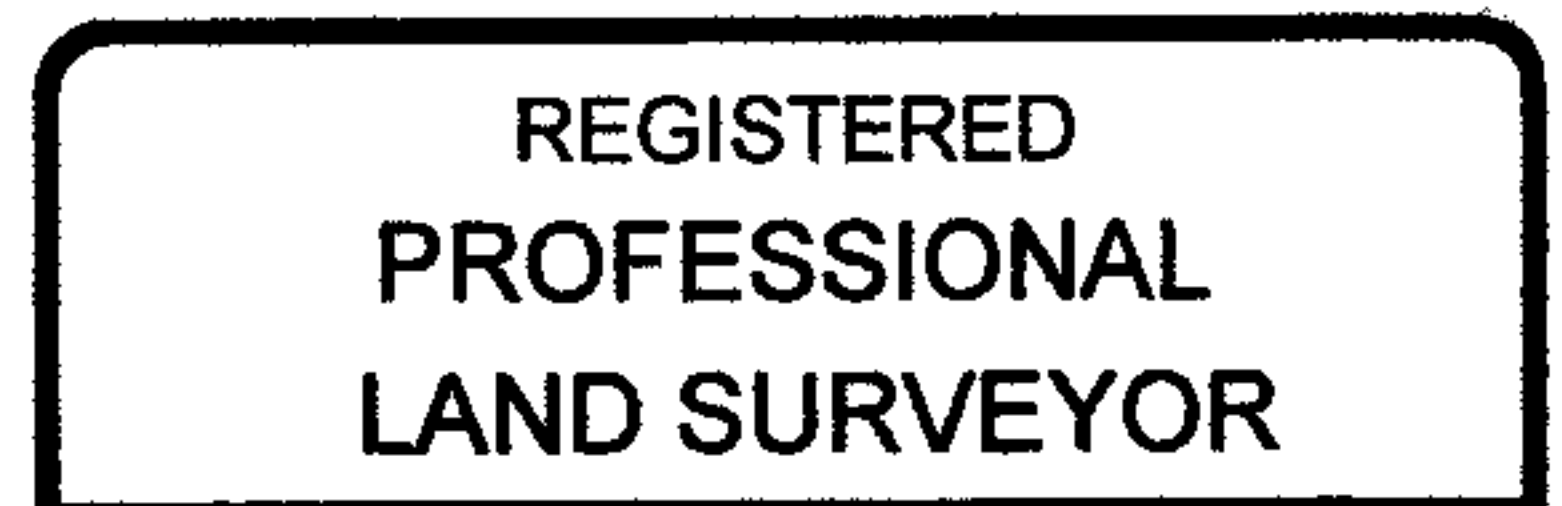
Lat. 44°49'04.2" N  
Long. 118°12'24.5" W

Established by: Garmin ETREX 32x

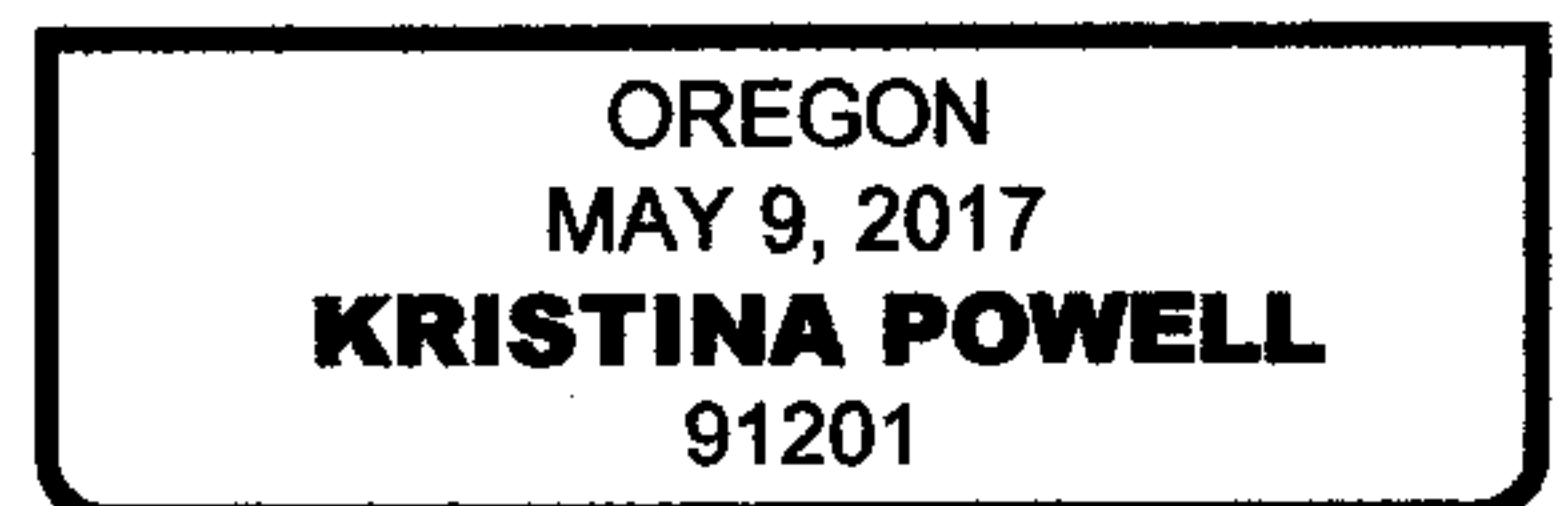
I hereby certify that the corner is monumented and accessories taken as described using a steel tape and a Warren Knight staff compass, set with a declination of 14° East.

Witnesses: David Quittschreiber, Justin Seal, Shar Hutchison

August 16, 2023



*Kristina Powell*



EXPIRES 12-31-24

FILED January 3, 2024  
BAKER COUNTY SURVEYOR  
SURVEY NO. 9-37-355