

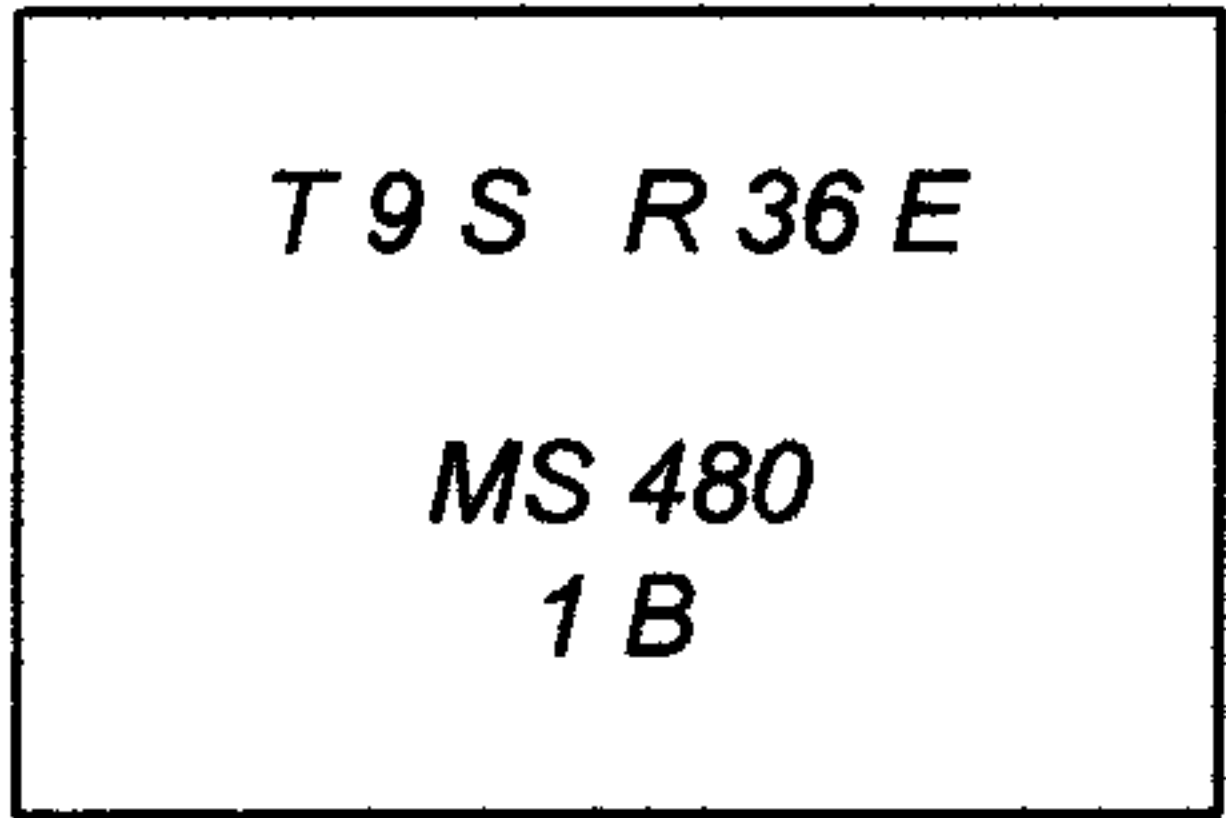
CERTIFIED RECORD OF LAND CORNER MONUMENTATION

History of original corner establishment:

Corner originally ESTABLISHED by John Hagel, U.S. Deputy Mineral Surveyor, under instructions dated June 30, 1902, for the Amazon Group of Quartz Claims, Mineral Survey No 480.

Surveyor General records state:

Beginning at Cor No 1 Brooklyn Lode. Identical with NW Cor of the location, set a black pine post 8 ins square 4 ft long 12 ins in the ground scribed BRO.C.1-480 with a mound of rocks around it. A black pine tree 8 ins in diam brs N5°E, 10.3 ft. A black pine tree 10 ins in diam brs N46°30W, 9.8 ft. Both blazed and scribed BRO.C.1-480 BT.



Brooklyn
Cor. 1

Corner REMONUMENTED by: L.L.Myers, ORLS 699, in 1970 as described in his record filed with the Baker County Surveyor (No. 9-36-7), on Aug. 31, 1977, which states: "I found a rock mound with small stake marking the corner. The original post was gone as were the bearing trees. Set a 5/8" x 30" rebar with a 2" aluminum cap in the rock mound marked as shown above. This survey did not tie to the range line and section corner as the original did."

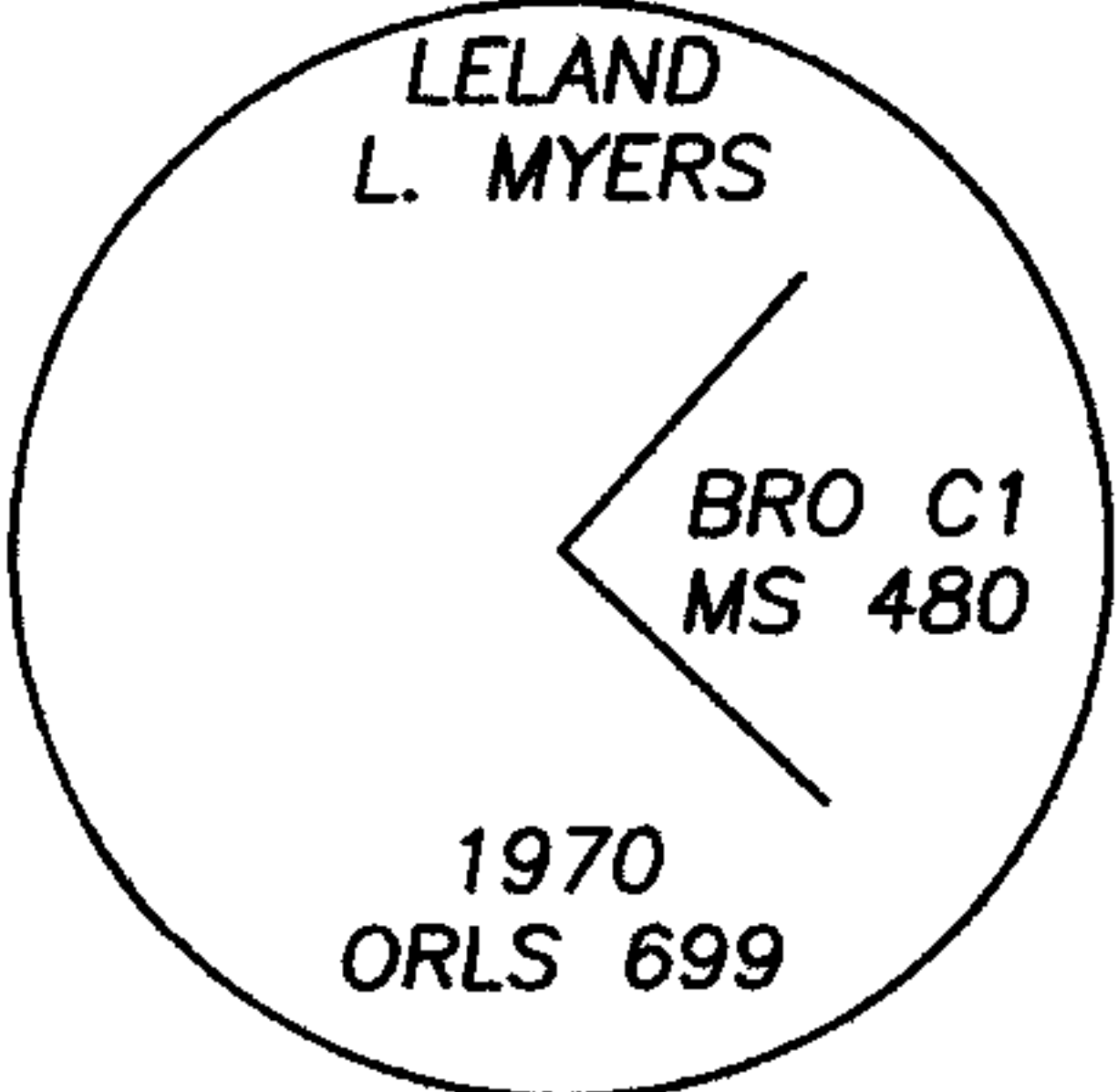
No trace of original accessory BTs.

5/8 x 30" rebar with 1 1/2" aluminum cap per record of Baker County Survey Nos. 9-36-7 & 9-37-15 and marked as shown to right:

Corner was remonumented by: William L. Hanley, per Corner Record 9-37-146, dated 2-18-88.

At position of rebar with 1 1/2" aluminum cap ...

Removed rebar and replaced with 2" x 30" aluminum pipe with 2 1/2" aluminum cap 25" in ground and surrounded with a mound of earth and stone. Cap marked as shown in corner diagram (below, right). Set 6' steel fence post alongside with signs 54-2 & 54-9 attached. Drove rebar below ground surface alongside aluminum cap.



Previous
monument, since
reestablished

New bearing trees established:

A western larch 16" diam brs N61 1/2°W, 47.2' dist mkd B-1-480 BT.

A western larch 16" diam brs S24 1/2°W, 43.6' dist mkd B-1-480 BT.

New bearing trees have a brass washer stamped PLS 1639 nailed to face of blaze. Attached signs 54-3 & 54-9 and painted face of blaze and 6" band of red paint around each BT.

Compass declination 20° East.

I hereby certify that the above corner monument was properly REMONUMENTED to U.S.F.S. standards by me and witnessed by Bill Gohring on December 7, 1987.

Continued on page 2 of 2

REGISTERED
PROFESSIONAL
LAND SURVEYOR

OREGON
MAY 9, 2017
KRISTINA POWELL
91201

EXPIRES 12-31-24

FILED January 3, 2024
BAKER COUNTY SURVEYOR
SURVEY NO. 9-36-146

CERTIFIED RECORD OF LAND CORNER MONUMENTATION

Description of corner evidence found:

A 2 inch aluminum pipe with a 2 1/2 inch aluminum cap, marked as shown. Firmly set 6 inches above ground, with a rock collar.

From which:

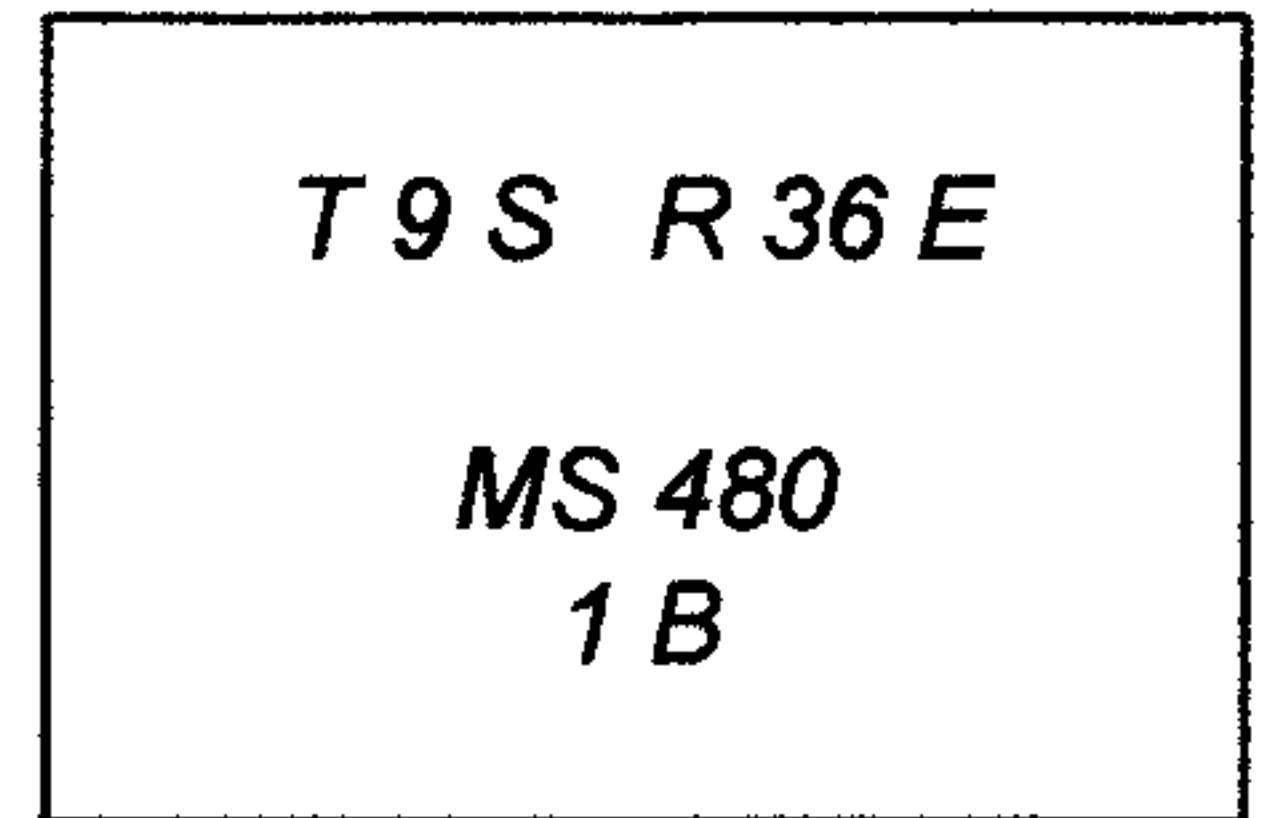
A 16 inch western larch snag (by Hanley) with partially healed blaze and visible scribing, bears S24 1/2°W, 43.6 feet.

A 16 inch western larch (by Hanley) with partially healed blaze and visible scribing, bears N61 1/2°W, 47.2 feet, alive with dead top.

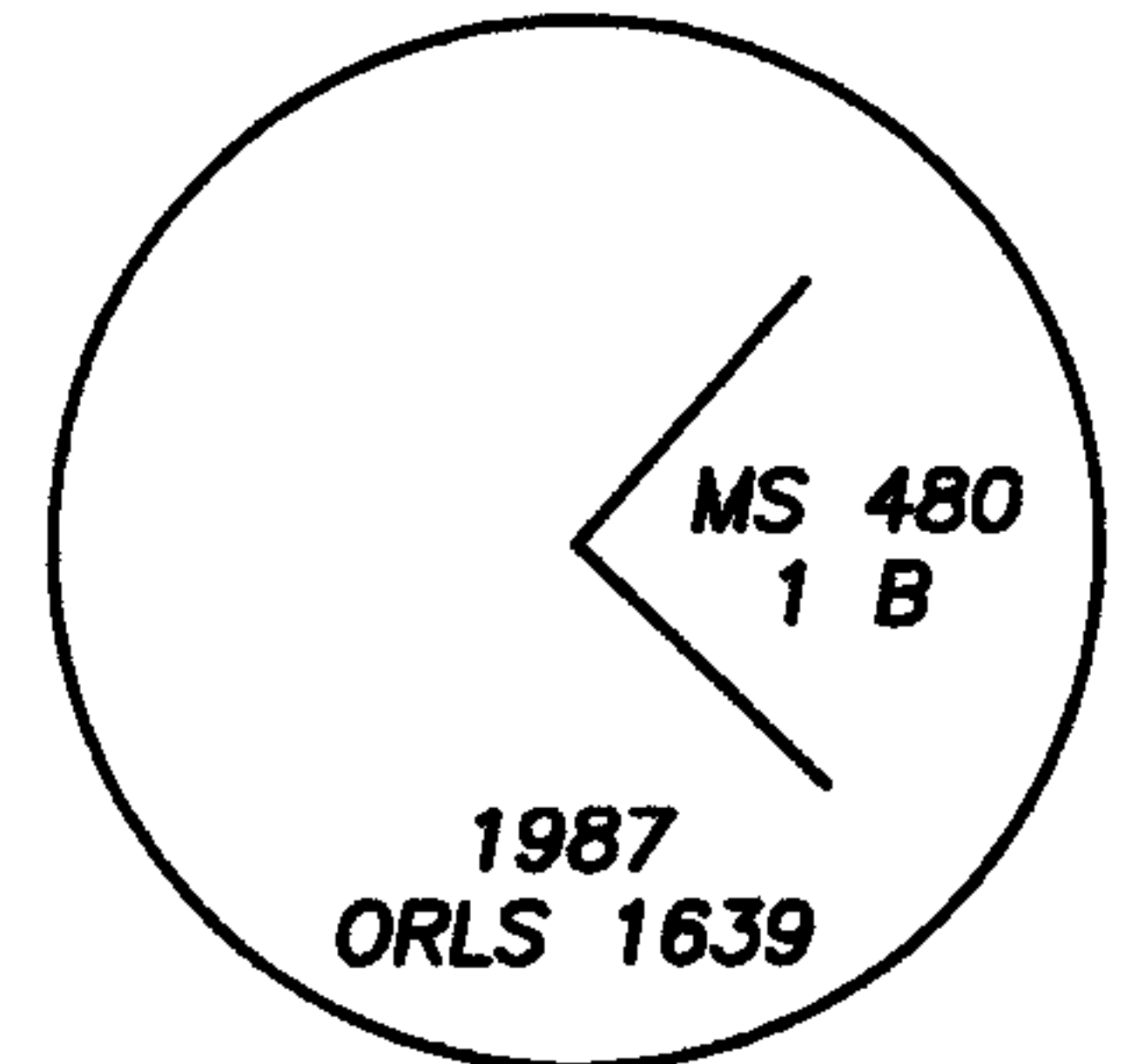
A steel T-post bears S28 1/2°E, 8.0 feet; with two (2) signs: Property Boundary, Land Survey Monument.

A steel T-post bears N62°E, 7.0 feet; with sign: Property Boundary.

Monument falls West 0.50 miles from NF-5540 Road.



Brooklyn
Cor. 1



Description of monument and accessories I established to perpetuate original location of this corner:

New bearing Trees:

A 10 inch spruce scribed "1B 480 BT" bears S40°E, 53.6 feet; measured to a 3/4 inch brass washer mkd: "LS 91201", at the right side of tree center.

An 8 inch lodgepole pine scribed "1B 480 BT" bears N 2 1/2°W, 106.9 feet; measured to a 3/4 inch brass washer mkd: "LS 91201", at the right side of tree center.

Most trees in this area look sick. Took the healthiest trees available.

Added Bearing Tree and Land Survey Monument signs as needed.

NAD 83 Geodetic Position

Lat. 44°48'52.9" N
Long. 118°14'08.5" W

Established by: Garmin ETREX 32x

I hereby certify that the corner is monumented and accessories taken as described using a steel tape and a Warren Knight staff compass, set with a declination of 14° East.

Witnesses: David Quittschreiber, Justin Seal

September 22, 2023

REGISTERED
PROFESSIONAL
LAND SURVEYOR

OREGON
MAY 9, 2017
KRISTINA POWELL
91201

EXPIRES 12-31-24

FILED January 3, 2024
BAKER COUNTY SURVEYOR
SURVEY NO. 9-36-146