

CERTIFIED RECORD OF LAND CORNER MONUMENTATION

History of original corner establishment:

Corner originally established by C.M.Foster, U.S. Deputy Mineral Surveyor under instructions dated December 7, 1899, for Mineral Survey No. 382A & B.

Surveyor General records state:

A pine post 4 ft long 4 ins square set 18 ins in the ground scribed 4-382-B. Whence: A fir 14 ins dia brs N55°W, 16 ft dist blazed and scribed 4-382-B BT. A fir 8 ins dia brs S69°W, 12.5 ft dist blazed and scribed 4-382-B BT.

T 9 S R 36 E
MS 382 B
4 AMS

Annululu Mill Site
Cor. 4

Corner recovered and perpetuated by: J.R. Mitchell, experienced corner recovery technician, as noted below. No record filed with Baker County Surveyor.

Corner was remonumented by: William L. Hanley, per Corner Record 9-36-142, dated 2-2-88.

No trace of original post.

Found a 2 1/2" dia brass cap cap attached to a 1" dia galvanized iron pipe in rock mound from which; (brass cap shown to right)

OBTs: A green white fir 16" dia brs S69°W, 12.5' dist with fully healed blaze. A sawed stump 14" dia brs N55°W, 16.0' dist with small axe mark on remaining stump which has F.S. blue cut paint at root crown.

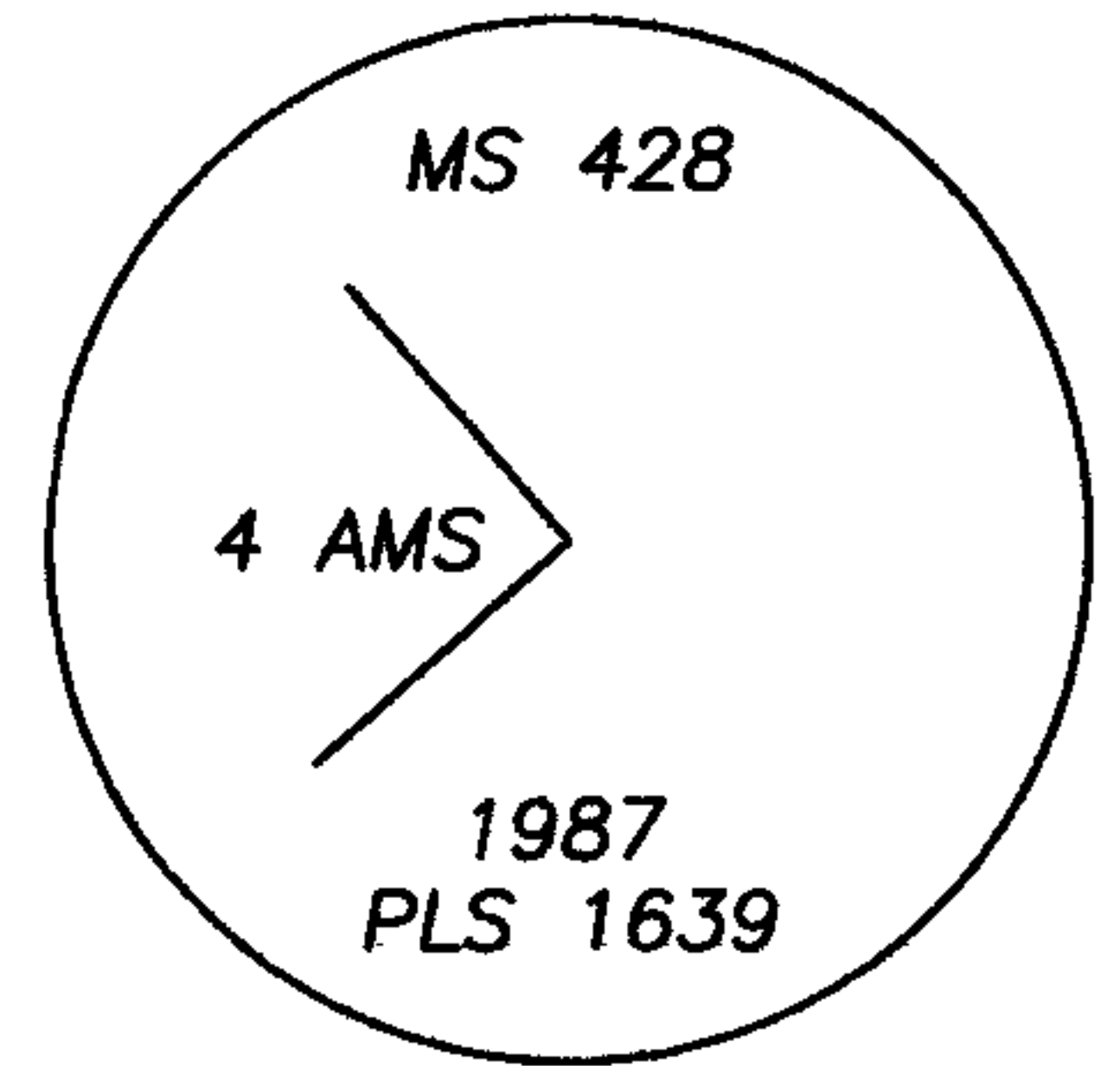
JRM-BT: A white fir 7" dia brs N86 1/2°W, 23.6' dist mkd 3 382B BT on partially healed blaze.

At position of JRM brass cap monument which is best available evidence of original corner position ...

Removed brass cap monument & replaced with 2" x 30" aluminum pipe with 2 1/2" aluminum cap 20" in ground surrounded with a mound of earth and stone. Set 6' steel fence post alongside with signs 54-2 & 54-9. Painted 6" band of red around each OBT & JRM-BT, also painted blaze red, and attached signs 54-3 & 54-9. Cap marked as shown in corner diagram.

Compass declination 20° East.

I hereby certify that the above corner monument was properly remonumented to U.S.F.S. standards by me and witnessed by Bill Gohring on October 7, 1987.



REMOVED AND
REPLACED

REGISTERED
PROFESSIONAL
LAND SURVEYOR

OREGON
MAY 9, 2017
KRISTINA POWELL
91201

EXPIRES 12-31-24

Continued on page 2 of 2

FILED January 3, 2024
BAKER COUNTY SURVEYOR
SURVEY NO. 9-36-143

CERTIFIED RECORD OF LAND CORNER MONUMENTATION

Description of corner evidence found:

A 2 inch aluminum pipe with 2 1/2 inch aluminum cap, marked as shown. Firmly set 10 inches above ground, with a 1 ft. high by 2 ft. diam. mound of stone.

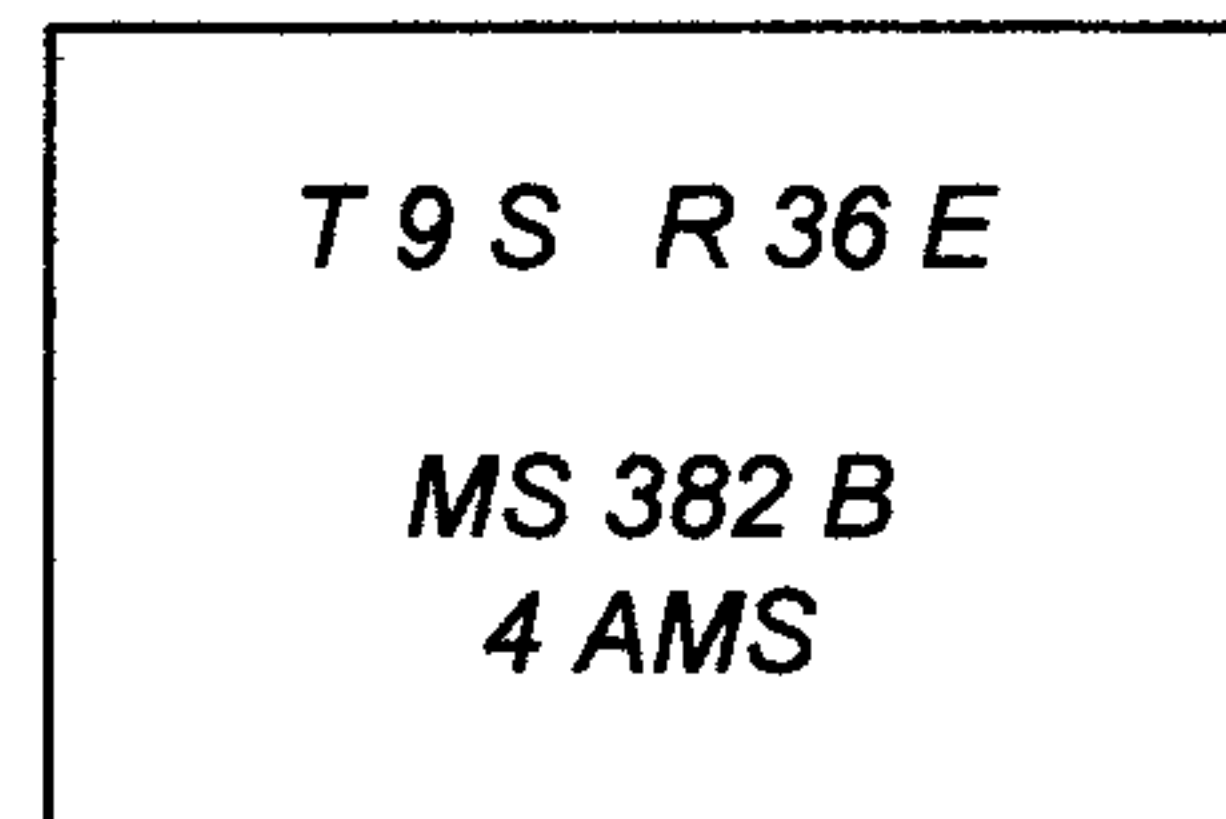
From which:

A 16 inch fir stump (by Foster) no scribe marks, bears S69°W, 12.5 feet.

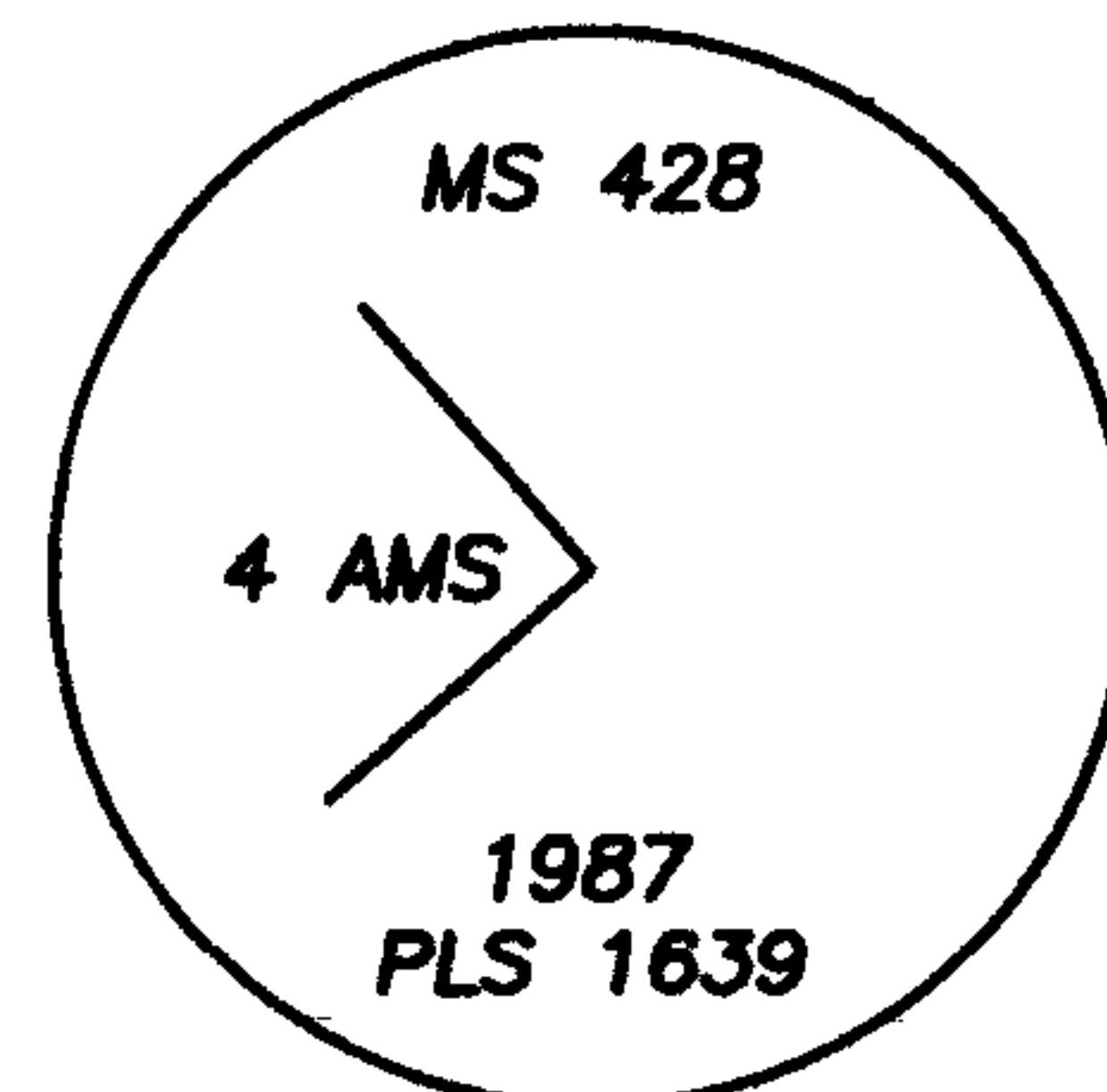
A 17 inch fir stump (by Foster) no scribe marks, bears N55°W, 16.0 feet.

A 13 inch white fir snag (by Mitchell) dead and down, bears N86 1/2°W, 23.6 feet to stump hole.

Monument falls South 335 feet from the 030 Road.



Annululu Mill Site
Cor. 4



Description of monument and accessories I established to perpetuate original location of this corner:

New Bearing Tree:

A 14 inch white fir scribed "C4 382 B BT", bears S2°E., 17.0 feet; measured to a 3/4 inch brass washer mkd: "LS 91201", at the right-side of tree center.

A 10 inch lodgepole pine scribed "C4 382 B BT", bears N40°W, 28.9 feet; measured to a 3/4 inch brass washer mkd: "LS 91201", at the right-side of tree center.

Added Bearing Tree and Land Survey Monument signs as needed.

A steel T-post was set northwesterly, 5.0 feet with two (2) signs: Property Boundary, Land Survey Monument.

A steel T-post was set southwesterly 5.0 feet with sign: Land Survey monument

NAD 83 Geodetic Position

Lat. 44°48'21.8" N
Long. 118°14'02.8" W

Established by: Garmin ETREX 32x

I hereby certify that the corner is monumented and accessories taken as described using a steel tape and a Warren Knight staff compass, set with a declination of 14° East.

Witnesses: David Quittschreiber, Justin Seal, Shar Hutchison

August 1, 2023

REGISTERED
PROFESSIONAL
LAND SURVEYOR

OREGON
MAY 9, 2017
KRISTINA POWELL
91201

EXPIRES 12-31-24

FILED January 3, 2024
BAKER COUNTY SURVEYOR
SURVEY NO. 9-36-143