

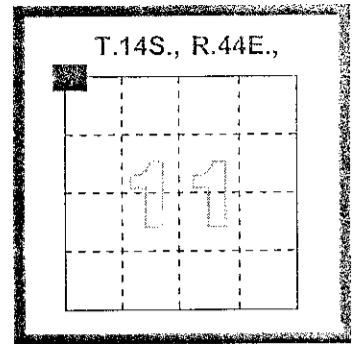
CERTIFIED RECORD OF LAND CORNER MONUMENTATION

HISTORY OF ORIGINAL CORNER ESTABLISHMENT:

Field notes of the Original Government Survey of the Subdivisions of Township 14 South, Range 44 East, surveyed by Henry W. Cooke, U.S. Deputy Surveyor, under Contract No. 427, dated December 15, 1881, state:

Set a basalt stone 12x12x10 ins., 8 ins. in the ground, for cor. to Sec's. 2, 3, 10, and 11 marked with 5 notches on S. and 2 notches on E. edges and raised stone mound alongside.

E-17



DIAGRAM

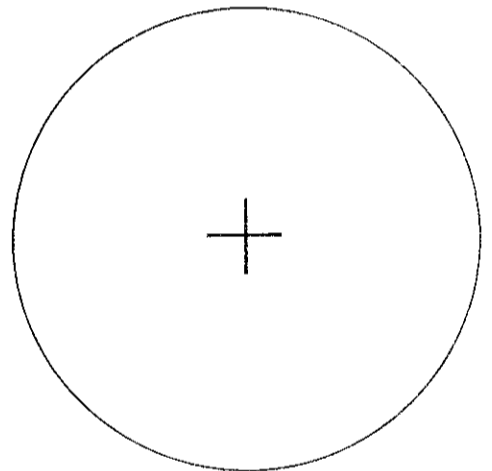
DESCRIPTION OF CORNER EVIDENCE FOUND:

Found a basalt stone, firmly set, exposed portion of stone is 12" by 12" in size, extending 8" above ground. with 5 prominent grooves on the South face and 2 prominent grooves on the East face, surrounded in a mound of stone approx. 3 ft. in diameter.

This corner is located on an open SE facing slope, approx. 300 ft. N of Cavanaugh Creek and also approx. 420 ft. W of Cavanaugh Creek, course NE, 125 ft. SE from a buried Fiber Optic cable route, and approx. S20°W 280 ft. from the Westerly pole of the first set of utility poles along a high voltage electric transmission line on the North side of Cavanaugh Creek, and 5 ft. E of a metal fence post.

DESCRIPTION OF MONUMENT AND ACCESSORIES I ESTABLISHED TO PERPETUATE THE ORIGINAL LOCATION OF THIS CORNER:

No restorative work was performed at this corner location. This record has been prepared for informational purposes only.

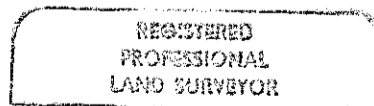


SPCS OREGON NORTH (International Feet)

Northing Easting

I hereby certify that the above corner position was visited and found as hereon described on June 27, 2006.

Witnesses: Gary Langlitz



renewal 12/31/06

R:\VODOTBUNDLE_203\1789\DOCS\14S44_E17.doc

FILED July 17, 2006
BAKER COUNTY SURVEYOR
SURVEY NO. 14-44-34