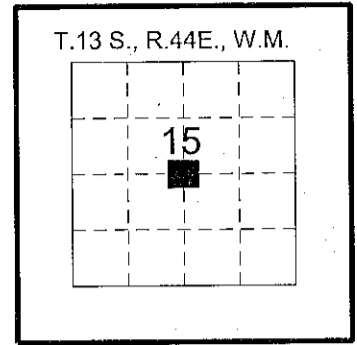


CERTIFIED RECORD OF LAND CORNER MONUMENTATION

HISTORY OF ORIGINAL CORNER ESTABLISHMENT:

This corner was never established.


L15



DESCRIPTION OF CORNER EVIDENCE FOUND:

DESCRIPTION OF MONUMENT AND ACCESSORIES ESTABLISHED TO PERPETUATE THE ORIGINAL LOCATION OF THIS CORNER:

Set a 3 1/4 inch diameter aluminum cap on a 2 1/2 inch diameter by 30 inch long aluminum post, buried 20 inches in the ground, with clear DEEP-1 magnet at base and raised a stone mound 3 ft. base and 1 ft. high.
A galvanized steel post placed south, 5.2 feet, cap is marked as shown:




From which I establish the following references:

A silver DEEP-1 magnet, buried 6 inches in the ground, bears N. 38° E., 7.30 ft.

A pink DEEP-1 magnet, buried 6 inches in the ground, bears S. 60° E., 7.95 ft.

A blue DEEP-1 magnet, buried 6 inches in the ground, bears S. 26° W., 7.25 ft.

A orange DEEP-1 magnet, buried 6 inches in the ground, bears N. 52° W., 6.15 ft.




RENEWS: 12/31/2015

Accessories taken using a hand compass set at 19° East declination, and distances by steel tape.

Witnesses: Ross Hodgson, Peter Elder

I hereby certify that the above corner position was perpetuated as hereon described on November 25, 2013.

FILED Aug. 5, 2014
BAKER COUNTY SURVEYOR
SURVEY NO. 13-44-31

	Section	Weatherby - Lime		
	Highway	Interstate 84, Old Oregon Trail		
	County	Baker	Scale	NTS
	Purpose	Quarry	Date	April 21, 2014
	File			