

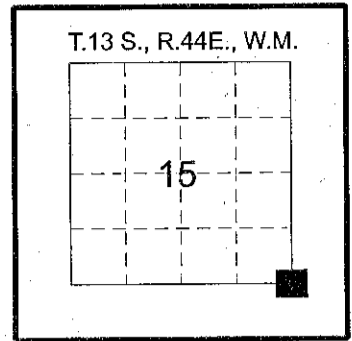
CERTIFIED RECORD OF LAND CORNER MONUMENTATION

N-17

HISTORY OF ORIGINAL CORNER ESTABLISHMENT:

The subdivision of T13S, R44E, W.M. was originally surveyed by Herman D. Graddon under General Land Office Contract No. 428, approved October 25, 1882. The field notes for this survey state:

Set a basalt stone 15x11x8 ins., 10 ins. in ground for Cor. to Secs. 14, 15, 22, and 23, marked with 3 notches on S. and 2 notches on E. edges and raised a mound of stone alongside.



DESCRIPTION OF CORNER EVIDENCE FOUND:

Found a 1-1/4 in. O.D. iron pipe, up 17 in., bent at ground level and leaning NW'ly, excavated to 6 in. below bottom and removed. Pipe is 36-1/2 ins. long with bottom 8 ins. having been fabricated to form a solid point, no evidence of original stone. A fence "T" corner, N-S-E bears E. 3 ft.

DESCRIPTION OF MONUMENT AND ACCESSORIES ESTABLISHED TO PERPETUATE THE ORIGINAL LOCATION OF THIS CORNER:

At position of found pipe:
Set a 3-1/4 in. diameter aluminum cap on a 2-1/2 in. diameter by 30 in. long aluminum post, buried 22 inches in the ground, with mound of stone to top, marked as shown:

Corner lies on rolling ground near previously cultivated area.

From which: I establish the following references:

A silver DEEP-1 magnet, buried 6 inches in the ground to top, bears N52° E, 10.25 ft.

A pink DEEP-1 magnet, buried 7 inches in the ground to top, bears S45° E, 10.30 ft.



A 5/8 in. diameter by 30 in. long smooth iron rod with a 1-1/2 in. diameter aluminum cap, driven 30 inches in the ground, mkd.: ODOT SW, bears S48° W, 18.15 ft.

A 5/8 in. diameter by 30 in. long smooth iron rod with a 1-1/2 in. diameter aluminum cap, driven 30 inches in the ground, mkd.: ODOT NW, bears N53° W, 16.50 ft.


Accessories taken with steeltape and hand compass set at 17 1/2° East declination.

Witnesses:
Pete Elder, Martha McAlister.

I hereby certify that the above corner position was perpetuated as hereon described on August 13, 2010.



FILED Dec 22, 2011
BAKER COUNTY SURVEYOR
SURVEY NO. 13-44-21

 OREGON DEPARTMENT OF TRANSPORTATION RIGHT OF WAY ENGINEERING SKETCH MAP	Section	Durkee - Durbin Cr.		
	Highway	Interstate 84		
	County	Baker	Scale	NTS
	Purpose	Quarry	Date	December 2011
	File			