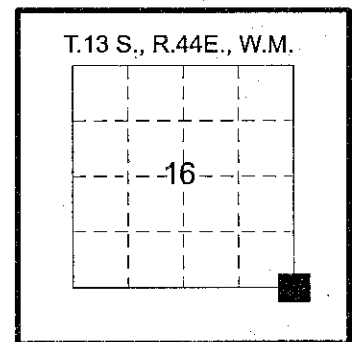


CERTIFIED RECORD OF LAND CORNER MONUMENTATION

N-13



HISTORY OF ORIGINAL CORNER ESTABLISHMENT:

The subdivision of T13S, R44E, W.M. was originally surveyed by Herman D. Gradon under General Land Office Contract No. 428, approved October 25, 1882. The field notes for this survey state:

Set a basalt stone 17x14x5 ins., 12 inches in ground for Cor. to Secs. 15, 16, 21, and 22, marked with 3 notches on S. and E. edges, dug pits 18x18x12 inches in each Sec., 5-1/2 ft. dist., and raised a mound of earth 2 ft. high 4-1/2 ft. base alongside.

DESCRIPTION OF CORNER EVIDENCE FOUND:

No evidence of original corner was found.

DESCRIPTION OF MONUMENT AND ACCESSORIES ESTABLISHED TO PERPETUATE THE ORIGINAL LOCATION OF THIS CORNER:

At position of proportionate measurement:
Set a 3-1/4 in. diameter aluminum cap on a 5/8 in. diameter by 30 in. long smooth iron rod, driven 26 inches in the ground, placed stone mound around corner, marked as shown:

Corner lies on NE'ly facing slope, a NW'ly - SE'ly fence bears E., 118 ft., a E-W fence bears S., 75 ft.

From which: I establish the following references:

A 5/8 in. diameter by 30 in. long smooth iron rod with a 1-1/2 in. diameter aluminum cap, driven 21 inches in the ground, mkd.:
ODOT NE, bears N71° 39'40"E, 25.93 ft.

A 5/8 in. diameter by 30 in. long smooth iron rod with a 1-1/2 in. diameter aluminum cap, driven 24 inches in the ground, mkd.:
ODOT SE, bears S71° 58'09"E, 31.38 ft.



A blue DEEP-1 magnet, buried 6 inches in the ground to top,
bears S33° 03'05"W, 11.59 ft.

A "X" (cross) B.O., carved into face of large boulder, exposed part is 4 ft. by 3 ft. by 2.5 ft. high, boulder is at bottom of stack of 3;
bears N59° 46'44"W, 13.72 ft.

Accessories taken with Leica 1200 RTK GPS system,
measured grid bearings changed to true bearings and shown hereon.

Witnesses:
Pete Elder, Molly Martin, Jason Sandberg.

I hereby certify that the above corner position was perpetuated as hereon described on August 19, 2010.



FILED DEC. 22, 2011
BAKER COUNTY SURVEYOR
SURVEY NO. 13-44-20

	Section	Durkee - Durbin Cr.		
	Highway	Interstate 84		
	County	Baker	Scale	NTS
	Purpose	Quarry	Date	December 2011
	File			