

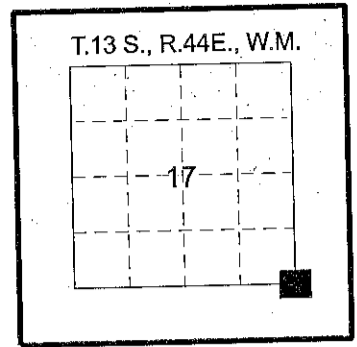
CERTIFIED RECORD OF LAND CORNER MONUMENTATION

N-9

HISTORY OF ORIGINAL CORNER ESTABLISHMENT:

The subdivision of T13S, R44E, W.M. was originally surveyed by Herman D. Graddon under General Land Office Contract No. 428, approved October 25, 1882. The field notes for this survey state:

Set a basalt stone 17x15x5 ins., 10 ins. in ground for Cor. to Secs. 16, 17, 20, and 21, marked with 3 notches on S. and 4 notches on E. edges and raised a mound of stone alongside.



DESCRIPTION OF CORNER EVIDENCE FOUND:

Found a stone 9" x 11" x 24" high, firmly set in ring of stones, up 16", clearly marked with 4 grooves on the E. face and 3 grooves on the S. face. A fence "T" corner N-S-E bears N. 2.5 ft.

DESCRIPTION OF MONUMENT AND ACCESSORIES ESTABLISHED TO PERPETUATE THE ORIGINAL LOCATION OF THIS CORNER:

At position of found stone:
Set a 3-1/4 in. diameter aluminum cap on a 5/8 in. diameter by 30 in. long smooth iron rod, driven 16 inches in the ground, original stone placed upright and partially buried alongside NW'ly, placed mound of stone to top, marked as shown:

From which: I establish the following references:

A 5/8 in. diameter by 30 in. long smooth iron rod with a 1-1/2 in. diameter aluminum cap, driven 25 inches in the ground, mkd.:
ODOT NE, bears N36° E, 19.70 ft..

A 5/8 in. diameter by 30 in. long smooth iron rod with a 1-1/2 in. diameter aluminum cap, driven 22 inches in the ground, mkd.:
ODOT SE, bears S19° E, 19.40 ft.


A pink DEEP-1 magnet, buried 8 inches in the ground to top,
bears S40° W, 15.40 ft.

A "X" (cross) BO, chiseled into a rock outcrop 36 in. by 30 in.
by 18 in. high, bears N73° W, 39.80 ft.

Accessories taken with steeltape and hand compass
set at 17 1/2° East declination

Witnesses:
Pete Elder, Molly Martin, Martha McAlister, Derek Moore.

I hereby certify that the above corner position was perpetuated
as hereon described on August 9, 2010.




FILED Dec. 22, 2011
BAKER COUNTY SURVEYOR
SURVEY NO. L3-44-19

REGISTERED
PROFESSIONAL
LAND SURVEYOR

Mark D. Filsinger

OREGON
JULY 20, 1993
MARK D. FILSINGER
2613

RENEWS: 12/31/2011

	Section	Durkee - Durbin Cr.		
	Highway	Interstate 84		
	County	Baker	Scale	NTS
	Purpose	Quarry	Date	December 2011
	File			