

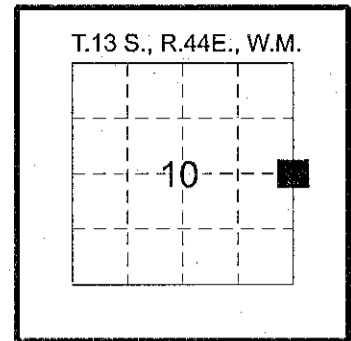
CERTIFIED RECORD OF LAND CORNER MONUMENTATION

G-17

HISTORY OF ORIGINAL CORNER ESTABLISHMENT:

The subdivision of T13S, R44E, W.M. was originally surveyed by Herman D. Gradon under General Land Office Contract No. 428, approved October 25, 1882. The field notes for this survey state:

Set a basalt stone 13x10x4 ins., 9 ins. in ground for 1/4 Sec. Cor. marked 1/4 on W. face. Dug pits 18 x 18 x 12 ins. N. and S. of stone 5 1/2 ft. dist. and raised a mound of earth 1 1/2 ft. high 3 1/2 ft. base alongside.



DESCRIPTION OF CORNER EVIDENCE FOUND:

Found a stone 16" x 11" x 7", lying on side, with "1/4" scribed on exposed side, an old E-W fence lying on the ground bears S., 35 ft.

DESCRIPTION OF MONUMENT AND ACCESSORIES ESTABLISHED TO PERPETUATE THE ORIGINAL LOCATION OF THIS CORNER:

At position of found stone:

Set a 3-1/4 in. diameter aluminum cap on a 2-1/2 in. diameter by 30 in. long aluminum post, buried 21 inches in the ground, original stone buried alongside W'ly, placed rock collar around monument, marked as shown:


From which: Establish the following references:

An orange DEEP-1 magnet, buried 11 inches in the ground to top, bears N50°E, 10.00 ft.

A blue DEEP-1 magnet, buried 10 inches in the ground to top, bears S40°E, 9.75 ft.

A 5/8 in. diameter by 30 in. long smooth iron rod with a 1-1/2 in. diameter aluminum cap, driven 27 inches in the ground, mkd.: ODOT SW, bears S57°W, 20.05 ft.

A 5/8 in. diameter by 30 in. long smooth iron rod with a 1-1/2 in. diameter aluminum cap, driven 27 inches in the ground, mkd.: ODOT NW, bears N47°W, 20.30 ft.




Accessories taken with steel tape and hand compass set at 17-1/2° East declination.

Witnesses:


Pete Elder, Martha McAlister.

I hereby certify that the above corner position was perpetuated as hereon described on August 10, 2010.



RENEWS: 12/31/2011

FILED DEC 22, 2011
 BAKER COUNTY SURVEYOR
 SURVEY NO. 13-44-16



Section	Durkee - Durbin Cr.		
Highway	Interstate 84		
County	Baker	Scale	NTS
Purpose	Quarry	Date	December 2011
File			