

**CERTIFIED RECORD OF LAND CORNER MONUMENTATION**

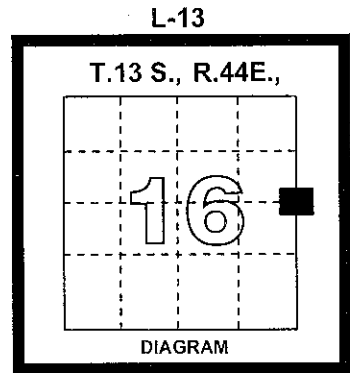
**HISTORY OF ORIGINAL CORNER ESTABLISHMENT:**

The subdivisional lines of T13S, R44E were originally surveyed by Herman D. Gradon under General Land Office Contract No. 428, dated December 16, 1881.

The field notes for this survey state: Set a basalt stone 14x10x5 ins., 8 ins. in the ground for ¼ sec. Cor. marked ¼ on W. face, dug pits 18x18x12 ins. N. and S. of stone 5 ½ ft. dist. and raised a mound of earth 1 ½ ft. high, 3 ½ ft. base alongside.

Oregon Highway Department Drawing No. 4B-24-11 (Feb., 1935-Rev. Nov., 2000) depicts this corner as "Found" with no additional description.

Oregon State Highway Department Drawing No. 8B-31-9 (May, 1964) depicts this corner as "Found ¼ Corner, Marked Rock".



**DESCRIPTION OF CORNER EVIDENCE FOUND:**

**FOUND:** A 1" (ID) Iron Pipe, firmly set, extending 6" above the ground (upon subsequent removal of the pipe, we find it to be 36" long with a pointed end), with basalt stone 22"x6"x4", loose and held to the East side of the Iron Pipe with barbed wire. Stone is plainly marked "1/4" on the side facing East. No evidence of the original pits or mound of earth remains.

While the stone has the attributes of the original GLO monument, it appears to have been disturbed due to the direction of the marked face not conforming to the notes. We also note that the GLO topographic call for a "Top of Ridge" at 41.00 chains, or one chain North of this corner, appears to be erroneous as a ridge does not exist at that location. From other current survey activities I have performed in this area, I have made comparisons and determined that the position of the found Iron Pipe and stone conform to the position shown on Oregon State Highway Department Drawing No. 8B-31-9. Therefore, the survey corner position perpetuated and described on this record is the position as shown on Drawing No. 8B-31-9, dated May, 1964.

**DESCRIPTION OF MONUMENT AND ACCESSORIES I ESTABLISHED TO PERPETUATE THE ORIGINAL LOCATION OF THIS CORNER:**

At the corner position described above, which I determine to be at the position of the found 1" Iron Pipe, I set a 2 1/2" dia. (OD) X 30" aluminum pipe, 28" in the ground and supported by a small mound of stone, with 3 1/4" dia. aluminum cap, marked as shown. I bury the found stone upside down along the North side of the aluminum pipe and place the found 1" iron pipe along the North side of the aluminum pipe also.

**From which** I establish the following bearing objects:

A 5/8" X 30" iron rod (rebar) with yellow plastic cap marked "APA", set flush with ground bears S86°W, 16.63 ft., (located along North Edge of old placer mining site, above corner),

A 5/8" X 30" iron rod (rebar) with yellow plastic cap marked "APA" set flush in the ground, bears N34°W, 20.10 ft.,

A 5/8" X 30" iron rod (rebar) with yellow plastic cap marked "APA" set flush in the ground bears N50°E, 13.77 ft.,

And a 5/8" X 30" iron rod (rebar) with yellow plastic cap marked "APA" set flush with ground bears S36°E, 25.57 ft.

Placed Carsonite post approximately 1.5 feet North of corner monument.

**SPCS OREGON NORTH (International Feet-NAD 1983-CORS)**

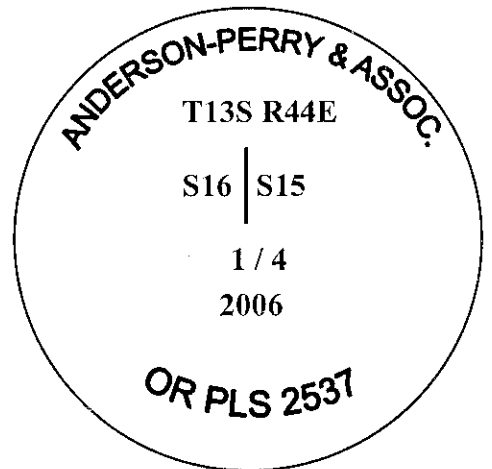
Northing	Easting	Combined Scale Factor: 0.999892383 (Ground to Grid)
297,687.4	9,030,838.7	

This corner is located at the toe of the hill and along the West side of the floodplain and valley floor of the Burnt River.

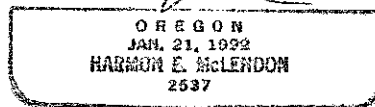

Bearings and distances to corner accessories measured by steel tape and magnetic staff compass (Declination 17° East).

I hereby certify that the above corner position was perpetuated as hereon described on March 14, 2006.

R:\ODOT\BUNDLE\_203\DOCS\CORNER\_CERT\13S44E\13.DOC



FILED July 17, 2006  
BAKER COUNTY SURVEYOR  
SURVEY NO. 13-44-7



renews 12/31/06