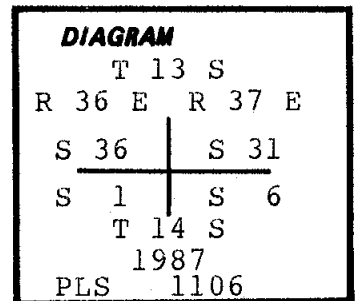


**CERTIFIED RECORD OF LAND CORNER MONUMENTATION**

Z-25

**History of original corner establishment:**

Corner established by Eugene P. McCornack under Contract No. 398 and dated July 02, 1881. Record: A 18"x14"x12" marked stone, with mound of stone alongside. During resurvey by Henry W. Cooke under GLO contract No. 427 and dated Dec. 15, 1881, the Cooke record states: The cor to townships 13 & 14 S ranges 36 & 37 E which is a basalt stone 18 x 14 x 12 ins set in ground and marked with 6 notches on each edge (N, S, E & W) and a mound of stone alongside.



**Description of corner evidence found:**

Found a 9-24-64 Location Poster saying S63°W, 28' to TWP Cor. Conversation with Larry Dean Stratton & Kent Nelson, who both initialled the Location Poster, convince me that the bearing and distance from the Location Poster is the best available evidence remaining for the corner. The corner position has been destroyed by the Bull Run Road. Larry Stratton believes he remembers a stone mound and possible marked stone existing when they placed the Location Poster in 1964. This corner position agrees with down rail fence location to N & W, with found original 1/4 corner to East, and with N-S fence approaching from the South. The corner position agrees well with record original measurements to corners N, S, E & W.

**Description of monument and accessories established to perpetuate the original location of this corner:**

At corner position determined by measuring S63°W, 28.0' from Location Poster...

Set a 2½" x 30" aluminum pipe with 2½" aluminum cap 7" below shoulder of road. Top of cap is 7" below road.

New bearing trees established from the monument:

A 14" juniper brs N72½°E, 90.6' mkd T13SR37ES31 BT.

A 21" p pine brs S2½°E, 236.6' mkd T14SR37ES6 BT.


A 10" juniper brs S26°W, 372.1' mkd T14SR36ES1 BT.

No BTs available in NW quadrant. Set a reference monument N29°W, 22.3' which is a 5/8 x 30" rebar with 1½" aluminum cap mkd as shown. Set steel fence post next to ref mon and attached signs 54-3, 54-9.


New BT's have a brass washer stamped PLS 1106 nailed to face of blaze. Attached signs 54-3 & 54-9 and painted face of blaze and 6" band of red around each BT. Set 6' steel fence post South of corner and attached sign 54-9 & 54-2.

Compass declination 19° East.

I hereby certify that the above corner monument was properly remonumented to U.S.F.S. standards under my supervision and witnessed by Bill Blanford on July 28, 1987.



*William R. Wells*



Office of.....County Surveyor.....County of.....Baker.....

State of.....Oregon....., I hereby certify that the within instrument was filed in this office for record on the.....day of....., 19.....

.....by.....  
(COUNTY OFFICIAL) (DEPUTY)