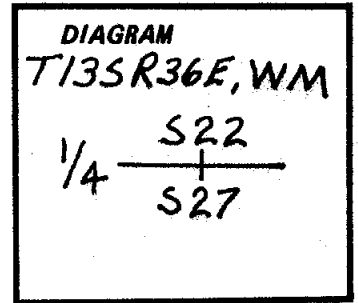


CERTIFIED RECORD OF LAND CORNER MONUMENTATION

**History of original corner establishment:**

Corner established in 1886 by Henry W. Cooke under Contract No. 528.  
Set 16"X14"X12" basalt stone, 11" in ground for 1/4 Section corner marked 1/4 on North face and raised a mound of stone alongside.



**Description of corner evidence found:**

Found 2½" Aluminum Cap on 1" galvanized pipe in mound of stone re-established by Hanley in 1965.

**Description of monument and accessories I established to perpetuate the original location of this corner:**

Mounded more stones around Cap.

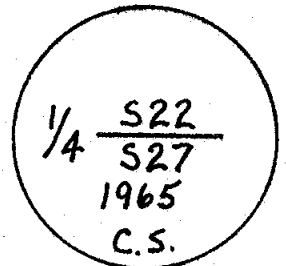
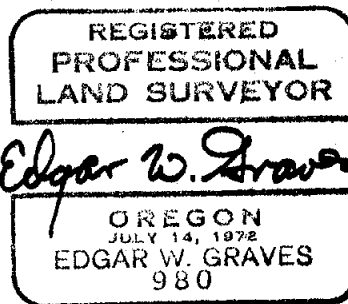
**New bearing trees:**

6" Juniper, N66°W, 41.7', Scribed 1/4 S22, B.T.  
4" Juniper, S35°W, 46.6', Scribed 1/4 S27, B.T.

All B.T.'s have sign 54-4 & 54-3 attached. Set steel guard post with 54-4 sign along side B.C. Painted red band around bearing trees. Tagged trees with L.S. 980 washer.

Witnesses: Ross Taylor, Party Chief  
David Graves, Chainman

MONUMENT STAMPED:



Office of..... County of.....  
State of....., I hereby certify that the within instrument was filed in this office  
for record on the..... day of....., 19.....  
..... by .....  
(COUNTY OFFICIAL) (DEPUTY)

Form R6-7100-57 (9/71)

FILED Aug 21, 1980  
BAKER COUNTY SURVEYOR  
SURVEY NO. 13-36-50

☆ GPO—798-276