

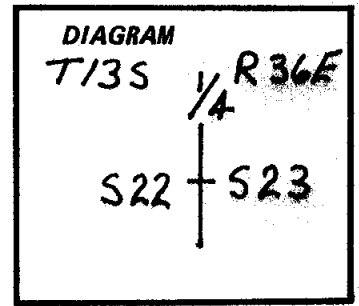
CERTIFIED RECORD OF LAND CORNER MONUMENTATION

**History of original corner establishment:**

Corner established in 1886 by Henry W. Cooke under Contract No. 528.

Set 16"x12"x5" basalt stone, 11" in ground, for 1/4 Section Corner, marked 1/4 on West face, from which:

- a pine, 12" in diam., bears S55°E, 40 lks.
- a pine, 20" in diam., bears S30°W, 33 lks.



**Description of corner evidence found:**

Found 2 1/2" Aluminum Cap on 1" galvanized pipe in stone mound with original stone upright and East side of B.C. Cap re-established by Hanley in 1965.

Found original Bearing Tree

26" P.Pine, S30°W, 20.7', Scribed 1/4S B.T.

**Description of monument and accessories | established to perpetuate the original location of this corner:**

Placed more stones around the monument.

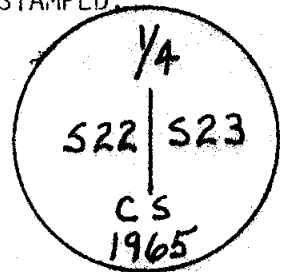
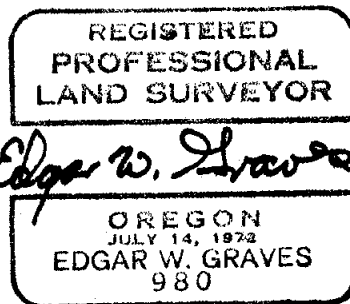
**New Bearing Trees:**

- 6" P.Pine, S78 1/2°E, 45.9', Scribed, 1/4 S23, B.T.
- 4" P.Pine, N68°W, 56.0', Scribed, X B.T.

All B.T.'s have sign 54-4 & 54-3 attached. Set steel guard post with 54-4 sign along side B.C. Painted red band around bearing trees. Tagged trees with L.S. 980 washer.

Witnesses: Ross Taylor, Party Chief  
David Graves, Chairman

MONUMENT STAMPED:



Office of..... County of.....

State of....., I hereby certify that the within instrument was filed in this office for record on the..... day of....., 19.....

..... by .....  
(COUNTY OFFICIAL) (DEPUTY)

Form R6-7100-57 (9/71)

☆ GPO—798-276

FILED Aug 21, 1980

BAKER COUNTY SURVEYOR

SURVEY NO. 13-36-49