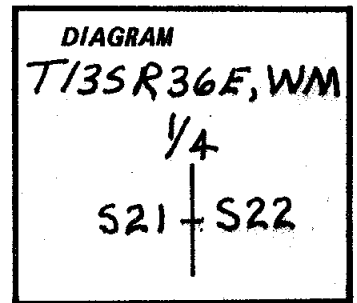


CERTIFIED RECORD OF LAND CORNER MONUMENTATION

History of original corner establishment:

Corner established in 1886 by Henry W. Cooke under Contract No 528.
Set 15"x14"x12" basalt stone, 10" in ground, for 1/4 Section Corner, marked 1/4 on West face and mound of stone along side.



Description of corner evidence found:

Found 2 1/2" Aluminum Cap on 1" galvanized pipe in rock mound re-established by Hanley in 1965. Also found Bearing Tree:
16" P.Pine, S33°W, 47.3', closed face.

Description of monument and accessories | established to perpetuate the original location of this corner:

Mounded more stones around Cap.

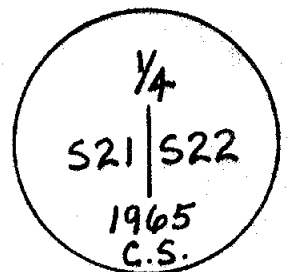
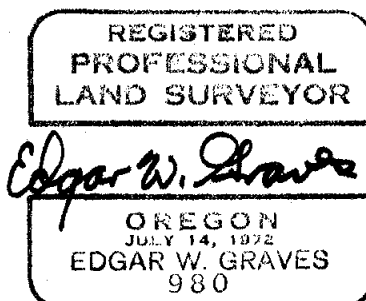
New Bearing trees:

14" P.Pine, N48°W, 94.5', Scribed 1/4 S21, B.T.
12" P.Pine, N84°E, 40.3', Scribed 1/4 S22, B.T.

All B.T.'s have sign 54-4 & 54-3 attached. Set steel guard post with sign 54-4 along side B.C. Painted red band around bearing trees. Tagged trees with L.S. 980 washer.

Witnesses: Ross Taylor, Party Chief
David Graves, Chainman

MONUMENT STAMPED:



Office of..... County of.....
State of....., I hereby certify that the within instrument was filed in this office
for record on the..... day of....., 19.....
..... by
(COUNTY OFFICIAL) (DEPUTY)

Form R6-7100-57 (9/71)

☆ GPO—798-276

FILED Aug 21, 1980
BAKER COUNTY SURVEYOR
SURVEY NO. 13-36-46