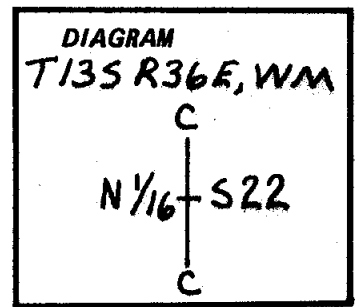


CERTIFIED RECORD OF LAND CORNER MONUMENTATION

History of original corner establishment:

Corner was not established in original survey



Description of corner evidence found:

None

Description of monument and accessories I established to perpetuate the original location of this corner:

Set 3" Brass Cap on 2½" galvanized pipe, 30" long & buried 36" (6" under road surface)

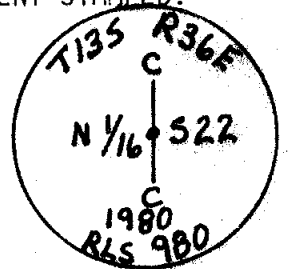
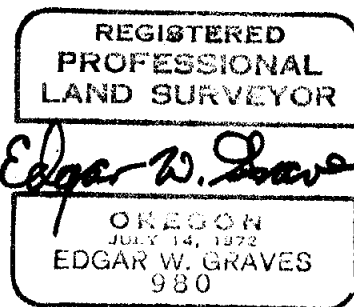
New Bearing trees:

12" P.Pine, N34°W, 59.0', Scribed CN1/16 S22, B.T.  
6" P.Pine, N26°E, 35.3', Scribed CN1/16 S22, B.T.

All B.T.'s have sign 54-4 & 54-3 attached. Set wood guard post with 54-4 & 54-2 sign west of B.C. on edge of road. Painted red band around bearing trees. Tagged trees with L.S. 980 washer.

Witnesses: Ross Taylor, Party Chief  
David Graves, Chainman

MONUMENT STAMPED:



Office of..... County of.....  
State of....., I hereby certify that the within instrument was filed in this office  
for record on the..... day of....., 19.....  
..... by .....  
(COUNTY OFFICIAL) (DEPUTY)

Form R6-7100-57 (9/71)

☆ GPO—798-276

FILED Aug 21, 1980  
BAKER COUNTY SURVEYOR  
SURVEY NO. 13-36-44