

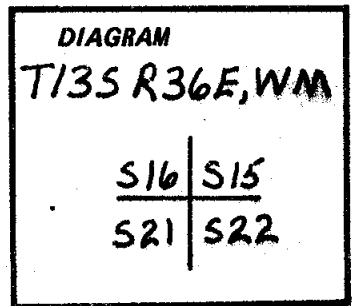
CERTIFIED RECORD OF LAND CORNER MONUMENTATION

History of original corner establishment:

Corner established in 1886 by Henry W. Cooke under Contract No 528.

Set 18"x18"x2" slate stone, 12" in ground, for corner to Section 15, 16, 21 & 22, marked with 3 notched on South and East edges, from which:

- a pine, 45" in diam., bears N20°E, 87 lks.
- a pine, 42" in diam., bears S28°W, 111 lks.
- a pine, 50" in diam., bears N65°W, 63 lks.



Description of corner evidence found:

Found 2½" Aluminum Cap on 1" galvanized pipe in mound of stone re-established by Hanley in 1965.

Description of monument and accessories I established to perpetuate the original location of this corner:

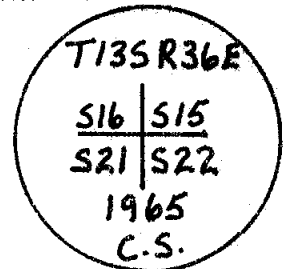
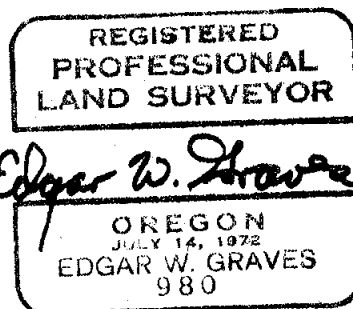
New bearing trees:

- 14" P.Pine, N41½°W, 9.8', Scribed T13S, R36E, S16, B.T.
- 10" P.Pine, N19½°E, 18.5', Scribed T13S, R36E, S15, B.T.
- 16" P.Pine, S77°E, 55.7', Scribed T13S, R36E, S22, B.T.
- 12" P.Pine, S24½°W, 43.0', Scribed T13S, R36E, S21, B.T.

All B.T.'s have sign 54-4 & 54-3 attached. Set steel guard post with 54-4 sign along side B.C. Painted red band around bearing trees. Tagged trees with L.S. 990 washer.

Witnesses: Ross Taylor, Party Chief  
David Graves, Chainman

MONUMENT STAMPED:



Office of..... County of.....  
State of....., I hereby certify that the within instrument was filed in this office  
for record on the..... day of....., 19.....  
..... by .....  
(COUNTY OFFICIAL) (DEPUTY)

Form R6-7100-57 (9/71)

☆ GPO—798-276

FILED Aug 21, 1980  
BAKER COUNTY SURVEYOR  
SURVEY NO. 13-36-38