

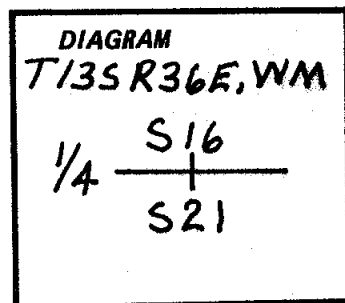
CERTIFIED RECORD OF LAND CORNER MONUMENTATION

History of original corner establishment:

Corner established in 1886 by Henry W. Cooke under Contract No. 528.

Set 16"x12"x8" basalt stone, 11" in ground for 1/4 Section Corner, marked 1/4 on North face from which:

- a tamarack, 40" in diam., bears N45°E, 36 lks.
- a pine, 24" in diam., bears S45°W, 63 lks.



Description of corner evidence found:

Found original 16"x12"x8" stone, Scribed, 1/4
Found original bearing trees:

- 28" P.Pine, S47°W, 41.6', Scribed 1/4 S, B.T.
- 40" Tamarack stump, N44°E, 23.8', fits call

Description of monument and accessories I established to perpetuate the original location of this corner:

Set 3" Brass Cap on 2 1/2" Galvanized pipe 30" long & buried 24" in ground with stone mound. Original stone buried face down on west side of B.C.


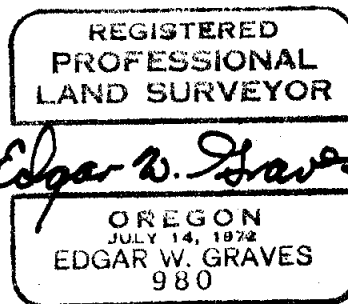
New Bearing Trees:

- 8" P.Pine, N75 1/2°E, 51.2', Scribed 1/4 S16, B.T.
- 6" P.Pine, 36 1/2°W, 7.0', Scribed 1/4 S21, B.T.

All B.T.'s have sign 54-4 & 54-3 attached. Set steel guard post with 54-4 sign along side B.C. Painted red band around bearing trees. Tagged trees with L.S. 980 washer.

Witnesses: Ross Taylor, Party Chief
David Graves, Chainman

MONUMENT STAMPED:



Office of..... County of.....
State of....., I hereby certify that the within instrument was filed in this office
for record on the..... day of....., 19.....
..... by
(COUNTY OFFICIAL) (DEPUTY)

Form R6-7100-57 (9/71)

☆ GPO—798-276

FILED Aug 21, 1980
BAKER COUNTY SURVEYOR
SURVEY NO. 13-36-37