

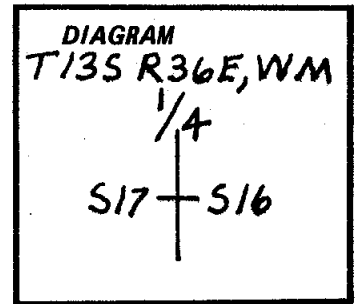
CERTIFIED RECORD OF LAND CORNER MONUMENTATION

History of original corner establishment:

Corner established in 1886 by Henry W. Cooke under Contract No. 528.

Set 12"X12"X10" basalt stone, 8" in ground, for 1/4 Section Corner, marked 1/4 on West face from which:

- a pine, 34" in diam., bears S85°E, 26 lks.
- a pine, 28" in diam., bears S80°W, 27 lks.



Description of corner evidence found:

Found mound of stone at called bearing and distance from original 34" P.Pine B.T. in Sec. 16.

Found original Scribed Bearing Tree

34" P.Pine, S85°E, 17.2', dead & down with 1/4S B.T. scribed in face.

Description of monument and accessories I established to perpetuate the original location of this corner:

Set 3" Brass Cap on 2½" galvanized pipe 30" long & buried 21" in ground with mound of stone.

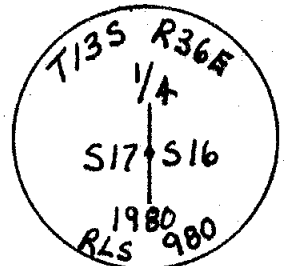
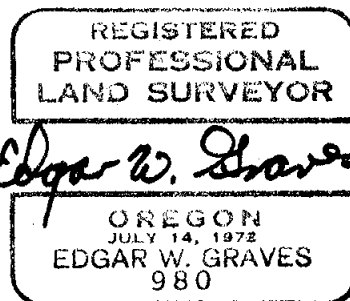
New Bearing Trees:

- 6" P.Pine, N37°W, 16.6', Scribed 1/4 S17, B.T.
- 6" P.Pine, N64°E, 16.3', Scribed 1/4 S16, B.T.

All B.T.'s have sign 54-4 & 54-3 attached. Set steel guard post with 54-4 sign along side B.C. Painted red band around bearing trees. Tagged trees with L.S. 980 washer.

MONUMENT STAMPED:

Witnesses: Ross Taylor, Party Chief
David Graves, Chainman



Office of..... County of.....
State of....., I hereby certify that the within instrument was filed in this office
for record on the..... day of....., 19.....
..... by
(COUNTY OFFICIAL) (DEPUTY)

Form R6-7100-57 (9/71)

FILED Aug 21, 1980
BAKER COUNTY SURVEYOR
SURVEY NO. 13-36-32

☆ GPO—798-276