

CERTIFIED RECORD OF LAND CORNER MONUMENTATION

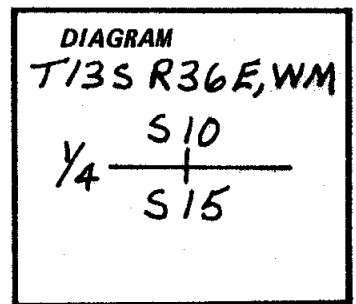
History of original corner establishment:

Corner established in 1886 by Henry W. Cooke under Contract No. 528.

Set 18"x9"x7" basalt stone, 12" in ground for 1/4 Section corner, marked 1/4 on North face, from which:

a fir, 5" in diam., bears N75°W, 93 lks.

a fir, 40" in diam., bears S70°W, 57 lks.



Description of corner evidence found:

Found 2½" Aluminum Cap on 1" galvanized pipe in stone mound with original scribed stone along side. Corner re-established by Hanley in 1965.

Found Bearing tree:

18" P.Pine, N79½°W, 61.6'

Description of monument and accessories I established to perpetuate the original location of this corner:

Placed more stones around existing monument.

New Bearing Trees:

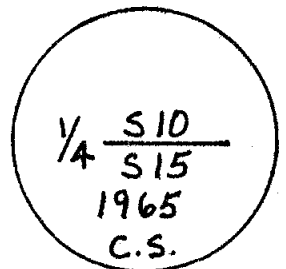
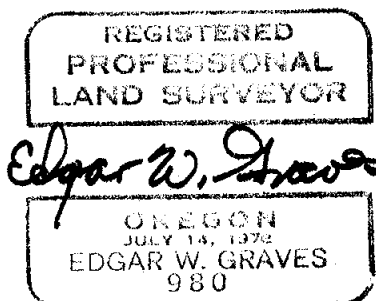
6" Fir, N25°E, 21.6', Scribed 1/4 S10, B.T.

8" P.Pine, S41°E, 12.2', Scribed 1/4 S15, B.T.

All B.T.'s have sign 54-4 & 54-3 attached. Set steel guard post with 54-4 sign along side B.C. Painted red band around bearing trees. Tagged trees with L.S. 980 washer.

Witnesses: Ross Taylor, Party Chief  
David Graves, Chainman

MONUMENT STAMPED:



Office of..... County of.....

State of....., I hereby certify that the within instrument was filed in this office for record on the..... day of....., 19.....

..... by .....  
(COUNTY OFFICIAL) (DEPUTY)

Form R6-7100-57 (9/71)

FILED Aug 21, 1980  
BAKER COUNTY SURVEYOR  
SURVEY NO. 13-36-30

☆ GPO—798-276