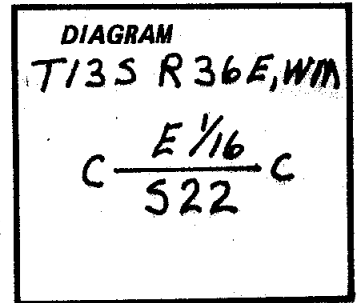


CERTIFIED RECORD OF LAND CORNER MONUMENTATION

History of original corner establishment:

Corner was not established in original survey.



Description of corner evidence found:

Found 2½" Aluminum Cap on 1" galvanized pipe in stone mound. Corner established by Hanley in 1965.

Description of monument and accessories I established to perpetuate the original location of this corner:

Placed more stones around existing monument.

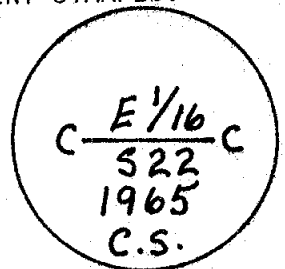
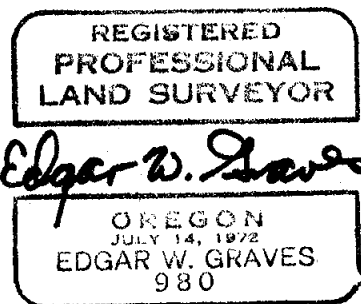
New Bearing Trees:

6" Juniper, N73°E, 44.1', Scribed CE1/16 S22, B.T.
7" P.Pine, S40°E, 61.0', Scribed CE1/16 S22, B.T.

All B.T.'s have sign 54-4 & 54-3 attached. Set steel guard post with 54-4 & 54-2 sign along side B.C. Painted red band around bearing trees. Tagged trees with L.S. 980 washer.

Witnesses: Ross Taylor, Party Chief
David Graves, Chainman

MONUMENT STAMPED:



Office of..... County of.....
State of....., I hereby certify that the within instrument was filed in this office
for record on the..... day of....., 19.....
..... by
(COUNTY OFFICIAL) (DEPUTY)

Form R6-7100-57 (9/71)

FILED Aug 21, 1980
BAKER COUNTY SURVEYOR
SURVEY NO. 13-36-48

☆ GPO—798-276