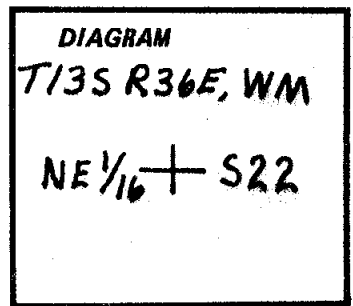


CERTIFIED RECORD OF LAND CORNER MONUMENTATION

History of original corner establishment:

Corner was not established in original survey



Description of corner evidence found:

Found 2 1/2" Aluminum Cap on 1" galvanized pipe in stone mound, bearing S32°30'59"W, 8.08' from true location. Corner established by Hanley in 1965.

Description of monument and accessories I established to perpetuate the original location of this corner:

Set 3" Brass Cap on 2 1/2" galvanized pipe, 30" long & buried 6" in ground and surrounded by mound of stone.

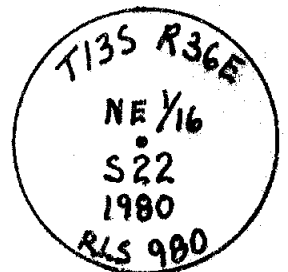
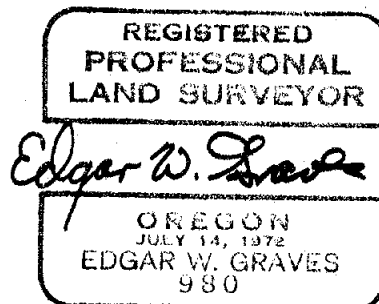
New Bearing Trees:

6" Juniper, N48°W, 53.0', Scribed NE1/16 S22, B.T.
6" Juniper, S53°W, 37.5', Scribed NE1/16 S22, B.T.

All B.T.'s have sign 54-4 & 54-3 attached. Set steel guard post with 54-4 & 54-3 sign along side of B.C. Painted red band around bearing trees. Tagged trees with L.S. 980 washer.

MONUMENT STAMPED:

Witnesses: Ross Taylor, Party Chief
David Graves, Chainman



Office of..... County of.....
State of....., I hereby certify that the within instrument was filed in this office
for record on the..... day of....., 19.....
..... by
(COUNTY OFFICIAL) (DEPUTY)

Form R6-7100-57 (9/71)

☆ GPO—798-276

FILED Aug 21, 1980
BAKER COUNTY SURVEYOR
SURVEY NO. 13-36-45