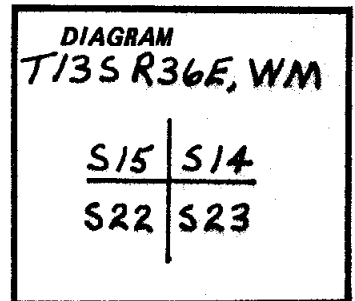


CERTIFIED RECORD OF LAND CORNER MONUMENTATION

History of original corner establishment:

Corner established in 1886 by Henry W. Cooke under Contract No 528.  
Set 20"X10"X5" basalt stone, 13" in ground for corner to Section 14, 15, 22 & 23, marked with 3 notched on South and 2 notches on E edges and mound of stone along side.



Description of corner evidence found:

None

Description of monument and accessories I established to perpetuate the original location of this corner:

Set 3" Brass Cap on 2½" galvanized pipe, 30" long & buried 6" in ground and surrounded by a mound of stone to top of Cap.

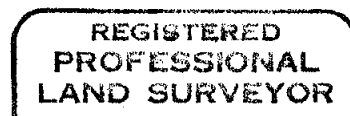
New Bearing trees:

- 4" Juniper, N90W, 8.2', Scribed X, B.T.
- 20" Juniper, N43°E, 23.5', Scribed T13S, R36E, S14, B.T.
- 4" Juniper, S43½°E, 21.2', Scribed, X, B.T.
- 16" Juniper, S34°W, 36.7', Scribed T13S, R36E, S22, B.T.



All B.T.'s have sign 54-4 & 54-3 attached. Set steel guard post with 54-4 sign along side B.C. Painted red band around bearing trees. Tagged trees with L.S. 980 washer.

MONUMENT STAMPED:

Witnesses: Ross Taylor, Party Chief  
David Graves, Chainman



*Edgar W. Graves*



Office of..... County of.....  
State of....., I hereby certify that the within instrument was filed in this office  
for record on the..... day of....., 19.....  
..... by .....  
(COUNTY OFFICIAL) (DEPUTY)

Form R6-7100-57 (9/71)

☆ GPO—798-275

FILED Aug 21, 1980

BAKER COUNTY SURVEYOR  
SURVEY NO. 13-36-41