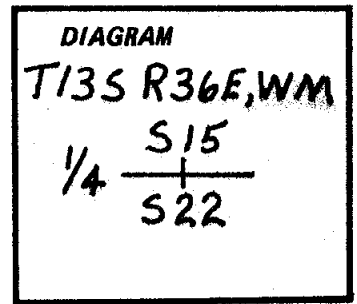


CERTIFIED RECORD OF LAND CORNER MONUMENTATION

History of original corner establishment:

Corner established in 1886 by Henry W. Cooke under Contract No. 528.
Set 14"x12"x10" baslat stone, 10" in ground, for 1/4 Section corner, marked 1/4 on North face, from which:
a fir, 24" in diam., bears S50°E, 28 lks.
a pine, 36" in diam., bears, N80°W, 100 lks.



Description of corner evidence found:

Found 2½" Aluminum Cap on 1" galvanized pipe in rock mound. Corner re-established by Hanley in 1965.

Description of monument and accessories I established to perpetuate the original location of this corner:

Placed more stone around cap.

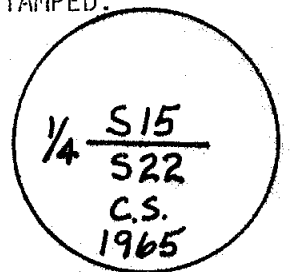
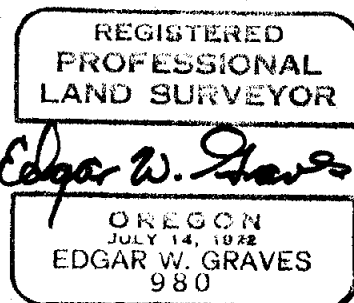
New Bearing Trees:

10" P.Pine, N63°W, 21.6', Scribed 1/4 S15, B.T.
6" Fir, S50°W, 14.7', Scribed 1/4 S22, B.T.

All B.T.'s have sign 54-4 & 54-3 attached. Set steel guard post with 54-4 sign along side B.C. Painted red band around bearing trees. Tagged trees with L.S. 980 washer.

Witnesses: Ross Taylor, Party Chief
David Graves, Chainman

MONUMENT STAMPED:



Office of..... County of.....
State of....., I hereby certify that the within instrument was filed in this office
for record on the..... day of....., 19.....
..... by
(COUNTY OFFICIAL) (DEPUTY)

Form R6-7100-57 (9/71)

☆ GPO—798-276

FILED Aug 21, 1980
BAKER COUNTY SURVEYOR
SURVEY NO. 13-36-40