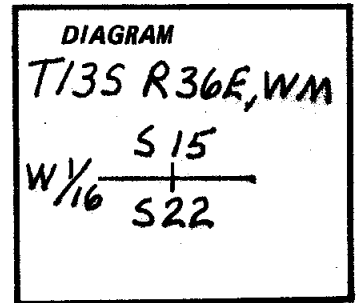


CERTIFIED RECORD OF LAND CORNER MONUMENTATION

History of original corner establishment:

Corner was not established in original survey.



Description of corner evidence found:

Found 2½" Aluminum Cap on 1" galvanized pipe in rock mound. Corner established by Hanley in 1965.

Description of monument and accessories I established to perpetuate the original location of this corner:

Placed more stone around existing monument.

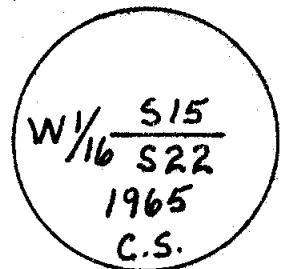
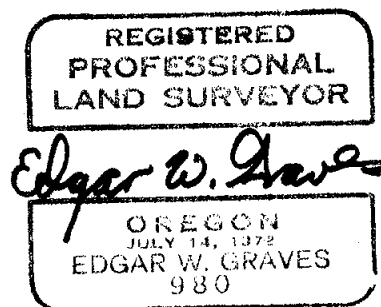
New Bearing Trees:

5" Juniper, N28°W, 39.1', Scribed 1/16 S15, B.T.  
12" Juniper, S42°W, 36.9', Scribed 1/16 S22, B.T.

All B.T.'s have sign 54-4 & 54-3 attached. Set steel guard post with 54-4 & 54-2 sign along side B.C. Painted red band around bearing trees. Tagged trees with L.S. 980 washer.

Witnesses: Ross Taylor, Party Chief  
David Graves, Chainman

MONUMENT STAMPED:



Office of..... County of.....  
State of....., I hereby certify that the within instrument was filed in this office  
for record on the..... day of....., 19.....  
..... by .....  
(COUNTY OFFICIAL) (DEPUTY)

Form R6-7100-57 (9/71)

☆ GPO—798-276

FILED Aug 21, 1980  
BAKER COUNTY SURVEYOR  
SURVEY NO. 13-36-39