

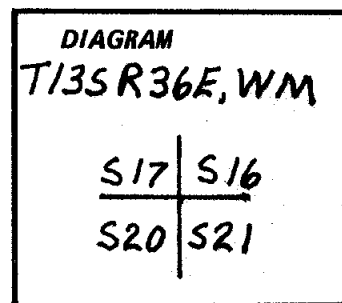
CERTIFIED RECORD OF LAND CORNER MONUMENTATION

History of original corner establishment:

Corner established in 1886 by Henry W. Cooke under Contract No 528.

Set 16"x10"x6" sand stone, 11" in ground, for corner to Section 16, 17, 20 & 21 marked with 3 notches on South and 4 notches on East edges, from which:

- a pine, 36" in diam., bears S15⁰E, 38 lks.
- a pine, 40" in diam., bears N40⁰E, 13 lks.
- a pine, 7" in diam., bears S45⁰W, 106 lks.
- a fir, 6" in diam., bears N50⁰W, 64 lks.



Description of corner evidence found:

Found original Scribed Bearing Tree

39" P.Pine, S15⁰E, 25.1', Scribed T13S, R36E, S21, B.T.

Description of monument and accessories | established to perpetuate the original location of this corner:

Set 3" Brass Cap on 2½" galvanized pipe, 30" long & buried 25" in ground with stone mound around B.C.

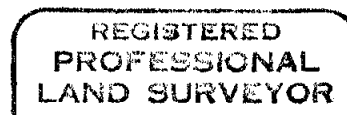
New Bearing Trees:

- 12" P.Pine, N28½⁰W, 36.1', Scribed T13S, R36E, S17, B.T.
- 6" P.Pine, N33⁰E, 23.6', Scribed T13S, R36E, S16, B.T.
- 12" P.Pine, S82⁰E, 26.4', Scribed T13S, R36E, S21, B.T.
- 6" P.Pine, S11½⁰W, 63.5', Scribed T13S, R36E, S20, B.T.

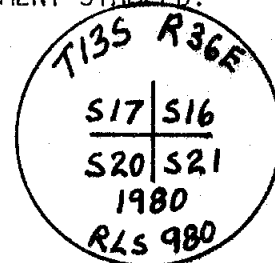
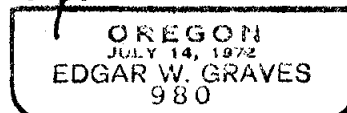
All B.T.'s have sign 54-4 & 54-3 attached. Set steel guard post with 54-4 sign along side B.C. Painted red band around bearing trees. Tagged trees with L.S. 980 washer.

MONUMENT STAMPED:

Witnesses: Ross Taylor, Party Chief
David Graves, Chainman



Edgar W. Graves



Office of..... County of.....

State of....., I hereby certify that the within instrument was filed in this office for record on the..... day of....., 19.....

..... by
(COUNTY OFFICIAL) (DEPUTY)

Form R6-7100-57 (9/71)

FILED Aug 31, 1980

BAKER COUNTY SURVEYOR

SURVEY NO. 13-36-36

☆ GPO—798-278