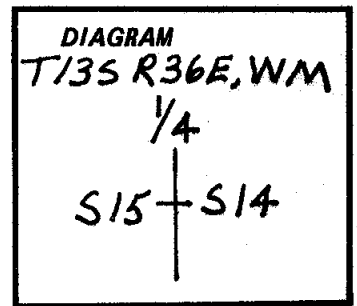


CERTIFIED RECORD OF LAND CORNER MONUMENTATION

History of original corner establishment:

Corner established in 1886 by Henry W. Cooke under Contract No. 528.
Set 20"x12"x6" basalt stone, 15" in ground for 1/4 Section corner, marked 1/4 on West face and mound of stone along side.



Description of corner evidence found:

Found 2½" Aluminum Cap on 1" galvanized pipe in mound of stone re-established by Hanley in 1965.

Description of monument and accessories I established to perpetuate the original location of this corner:

Placed more stones around existing monument.

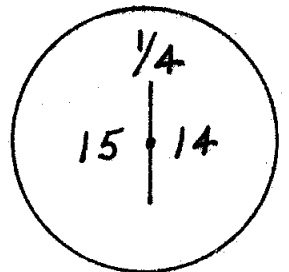
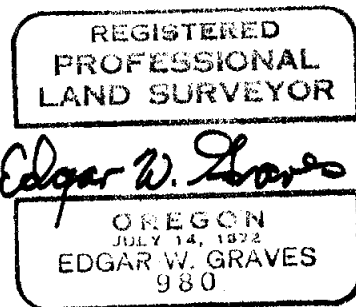
New bearing trees:

6" Juniper, N88°W, 89.3', Scribed, 1/4 S15, B.T.
8" Juniper, S35°E, 43.9', Scribed, 1/4 S14, B.T.

All B.T.'s have sign 54-4 & 54-3 attached. Set steel guard post with 54-4 sign on South side of B.C. Painted red band around bearing trees.
Tagged trees with L.S. 980 washer.

Witnesses: Ross Taylor, Party Chief
David Graves, Chainman

MONUMENT STAMPED:



Office of..... County of.....
State of....., I hereby certify that the within instrument was filed in this office
for record on the..... day of....., 19.....
..... by
(COUNTY OFFICIAL) (DEPUTY)

Form R6-7100-57 (9/71)

FILED Aug 21, 1980
BAKER COUNTY SURVEYOR
SURVEY NO. 13-36-35

☆ GPO—798-276