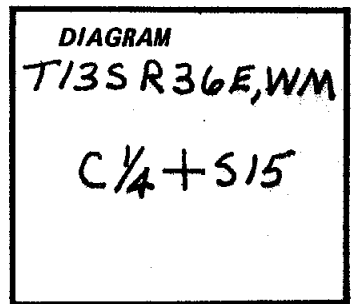


CERTIFIED RECORD OF LAND CORNER MONUMENTATION

History of original corner establishment:

Corner was not established in original survey



Description of corner evidence found:

Found 2 1/2" Aluminum Cap on 1" galvanized pipe in mound of stone. Corner established by Hanley in 1965

Description of monument and accessories I established to perpetuate the original location of this corner:

Placed more stones around existing monument.

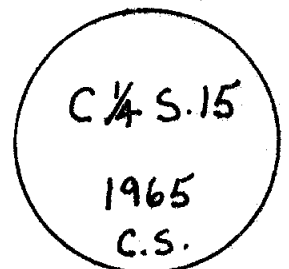
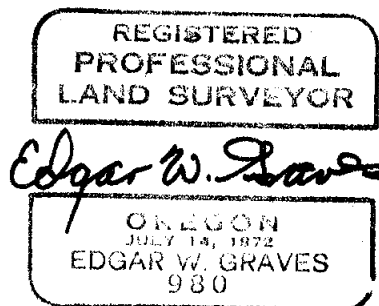
New bearing trees:

12" P.Pine, N22°W, 18.3', Scribed C1/4 S15, B.T.
8" P.Pine, S57°W, 23.9', Scribed C1/4 S15, B.T.

All B.T.'s have sign 54-4 & 54-3 attached. Set steel guard post with 54-4 sign along side B.C. Painted red band around bearing trees. Tagged trees with L.S. 980 washer.

Witnesses: Ross Taylor, Party Chief
David Graves, Chainman

MONUMENT STAMPED:



Office of..... County of.....
State of....., I hereby certify that the within instrument was filed in this office
for record on the..... day of....., 19.....
..... by
(COUNTY OFFICIAL) (DEPUTY)

Form R6-7100-57 (9/71)

☆ GPO—798-276

FILED Aug 21, 1980
BAKER COUNTY SURVEYOR
SURVEY NO. 13-36-34