

CERTIFIED RECORD OF LAND CORNER MONUMENTATION

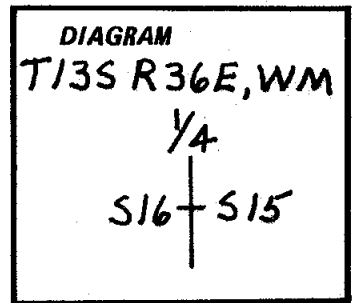
History of original corner establishment:

Corner established in 1886 by Henry W. Cooke under Contract No 528.

Set 16"X10"X6" basalt stone, 11" in ground, for 1/4 Section Corner, marked 1/4 on West face from which:

a fir, 10" in diam., bears S20°E, 31 lks. dist.

a tamarack, 7" in diam., bears S20°W, 22 lks. dist.



Description of corner evidence found:

Found original Scribed Bearing Tree

a tamarack snag, 16" in diam., S16½°W, 14.3', Scribed 1/4S. B.T.

Found 2½" Aluminum Cap on 1" galvanized pipe in mound of stone re-established by Hanley in 1965.

Description of monument and accessories I established to perpetuate the original location of this corner:

Mounded more stones around Cap.

New bearing trees:

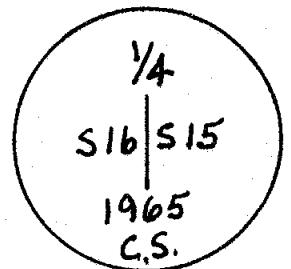
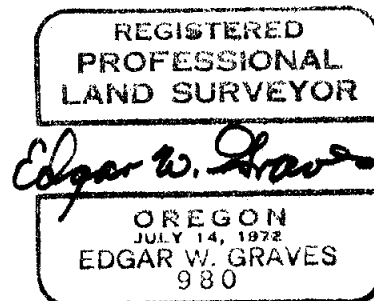
6" P.Pine, S89½°W, 70.1', Scribed, 1/4 S16, B.T.

12" P.Pine, S36½°E, 83.6', Scribed, 1/4 S15, B.T.

All B.T.'s have sign 54-4 & 54-3 attached. Set steel guard post with 54-4 sign along side B.C. Tapinted red band around bearing trees. Tagged trees with L.S. 980 washer.

Witnesses: Ross Taylor, Party Chief  
David Graves, Chainman

MONUMENT STAMPED:



Office of..... County of.....

State of....., I hereby certify that the within instrument was filed in this office for record on the..... day of....., 19.....

..... by .....  
(COUNTY OFFICIAL) (DEPUTY)

Form R6-7100-57 (9/71)

FILED Aug 21, 1980  
BAKER COUNTY SURVEYOR  
SURVEY NO. 13-36-33

☆ GPO—798-276