

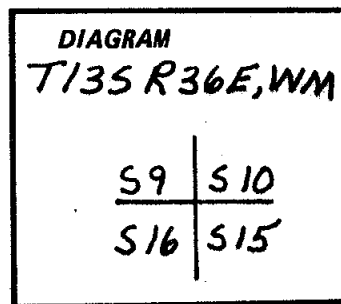
CERTIFIED RECORD OF LAND CORNER MONUMENTATION

History of original corner establishment:

Corner established in 1886 by Henry W. Cooke under Contract No. 528.

Set 18"X10"X6" basalt stone, 12" in ground, for corner to Sections 9, 10, 15 & 16 marked with 4 notches on South and 3 notches on East edges, from which:

- a pine, 20" in diam., bears N75°E, 48 lks. dist.
- a pine, 8" in diam., bears S70°E, 29 lks. dist.
- a pine, 6" in diam., bears N75°W, 18 lks. dist.
- a pine, 6" in diam., bears S65°W, 82 lks. dist.



Description of corner evidence found:

Found original Scribed Bearing Trees

- a P.Pine, 24" in diam., bears N71½°E, 32.5'
- a P.Pine, 18" in diam., bears S65½°E, 19.3'

Description of monument and accessories | established to perpetuate the original location of this corner:

Set 3" Brass Cap on 2½" galvanized pipe 30" long & buried 26" in ground with rock mound around B.C. Buried original stone on East side of B.C.

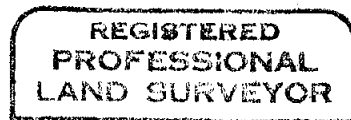
New bearing trees:

- 8" P.Pine, N30°W, 47.3', Scribed T13S, R36E, S9, B.T.
- 7" P.Pine, N11°E, 45.2', Scribed T13S, R36E, S10, B.T.
- 6" P.Pine, S11½°E, 29.6', Scribed T13S, R36E, S15, B.T.
- 10" P.Pine, S41°W, 76.9', Scribed T13S, R36E, S16, B.T.



All B.T.'s have Sign 54-4 & 54-3 attached. Set steel guard post with Sign 54-4 along side B.C. Red band painted around all B.T.'s. Tagged trees with L.S. 980 washer.

Witnesses: Ross Taylor, Party Chief
David Graves, Chainman

MONUMENT STAMPED:



Edgar W. Graves



Office of..... County of.....

State of....., I hereby certify that the within instrument was filed in this office for record on the..... day of....., 19.....

..... by
(COUNTY OFFICIAL) (DEPUTY)

Form R6-7100-57 (9/71)

FILED Aug 21, 1980
BAKER COUNTY SURVEYOR
SURVEY NO. 13-36-29

☆ GPO—798-276