

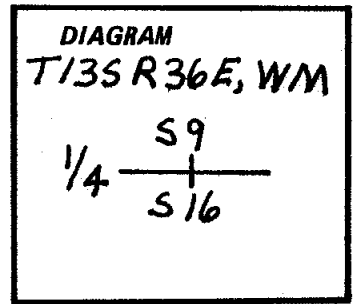
CERTIFIED RECORD OF LAND CORNER MONUMENTATION

History of original corner establishment:

Corner established in 1886 by Henry W. Cooke under Contract No 528.

Set 12"x12"x8" basalt stone, 8" in ground for 1/4 Section corner, marked 1/4 on North face, from which:

- a pine, 22" in diam., bears N55°E, 33 lks.
- a pine, 20" in diam., bears S10°E, 52 lks.



Description of corner evidence found:

Found original scribed ston (12"x12"x8") in stone mound Scribed 1/4

Found Original Bearing Trees

- 30" P.Pine, N65½°E, 23.2', Scribed 1/4S B.T.
- 34" P.Pine, S11½°E, 34.6', Closed face.

Description of monument and accessories I established to perpetuate the original location of this corner:

Set 3" Brass Cap on 2½" galvanized pipe 30" long & buried 17" in ground with mound of stone around cap. Buried original scribed stone on East side of B.C.

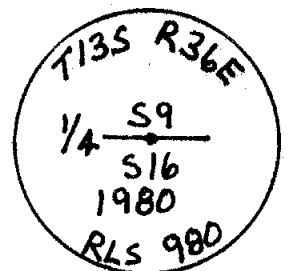
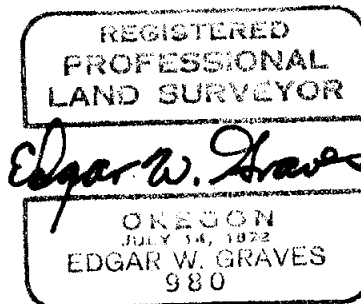
New Bearing trees:

- 8" P.Pine, S38°E, 41.9', Scribed 1/4 S16, B.T.
- 8" Fir, N7½°W, 45.4', Scribed 1/4 S9, B.T.

All B.T.'s have Sign 54-4 & 54-3 attached. Set steel guard post with sign 54-4 along side B.C. Red band painted around all B.T.'s. Tagged trees with L.S. 980 washer.

MONUMENT STAMPED:

Witnesses: Ross Taylor, Party Chief
David Graves, Chainman



Office of..... County of.....
State of....., I hereby certify that the within instrument was filed in this office
for record on the..... day of....., 19.....
..... by
(COUNTY OFFICIAL) (DEPUTY)

Form R6-7100-57 (9/71)

FILED Aug 21, 1980
BAKER COUNTY SURVEYOR
SURVEY NO. 13-36-28

☆ GPO—798-276