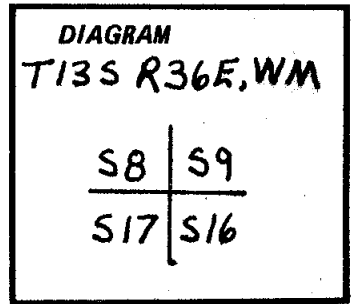


CERTIFIED RECORD OF LAND CORNER MONUMENTATION

History of original corner establishment:



Corner established in 1886 by Henry W. Cooke under Contract No. 528.

Set 18"X10"X4" basalt stone, 12" in ground for corner to Section 8, 9, 16 & 17, marked with 4 notched on South and East edge, from which:

- a pine, 22" in diam., bears N45°E, 98 lks.
- a juniper, 30" in diam., bears S70°E, 97 lks.
- a juniper, 10" in diam., bears S75°W, 73 lks.
- a pine, 20" in diam., bears S10°E, 52 lks.

Description of corner evidence found:

Found original Scribed Bearing Trees

- 30" Juniper, S67°E, 64.0', Scribed, T13S, R36E, S16, B.T.
- 10" Juniper, S60°W, 48.1', Scribed, T13S, R36E, S17, B.T.

Description of monument and accessories I established to perpetuate the original location of this corner:

Set 3" Brass Cap in hole drilled in rock outcropping and grouted into hole with grout.

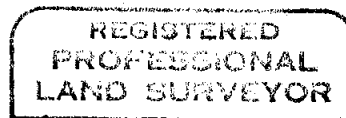
New Bearing Trees:

- 12" Fir, N31½°W, 15.8', Scribed, T13S, R36E, S8, B.T.
- 14" Fir, N70°E, 26.1', Scribed, T13S, R36E, S9, B.T.
- 5" Mountain Mahogany, S65½°E, 19.0', Scribed T13S, R36E, S16, B.T.
- 6" P.Pine, S77°W, 8.3', Scribed T13S, R36E, S17, B.T.


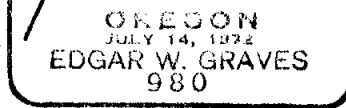
All B.T.'s have sign 54-4 & 54-3 attached. Set steel guard post with 54-4 sign along side B.C. Painted red band around bearing trees. Tagged trees with L.S. 980 washer.

MONUMENT STAMPED:

Witnesses: Ross Taylor, Party Chief
David Graves, Chainman



Edgar W. Graves



Office of..... County of.....
State of....., I hereby certify that the within instrument was filed in this office
for record on the..... day of....., 19.....
..... by
(COUNTY OFFICIAL) (DEPUTY)

Form R6-7100-57 (9/71)

FILED Aug 21, 1980
BAKER COUNTY SURVEYOR
SURVEY NO. 13-36 27

☆ GPO—798-276