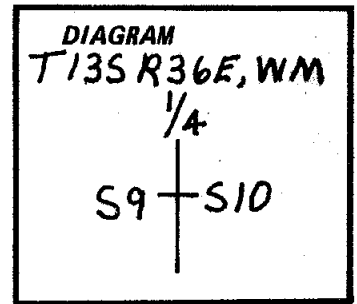


CERTIFIED RECORD OF LAND CORNER MONUMENTATION

History of original corner establishment:

Corner established in 1836 by Henry W. Cooke under Contract No. 528.  
Set 16"X14"X12" basalt stone, 11" in ground, for 1/4 Section  
Corner marked 1/4 on West face, from which:  
a pine, 34" in diam., bears N45°E, 83 lks. dist.  
a pine, 24" in diam., bears S12°W, 64 lks. dist.



Description of corner evidence found:

Found original Scribed Bearing Tree

a P.Pine, 24", in diam., bears S12°W, 42.2'

Description of monument and accessories I established to perpetuate the original location of this corner:

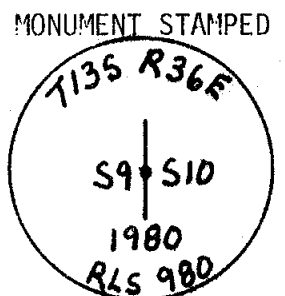
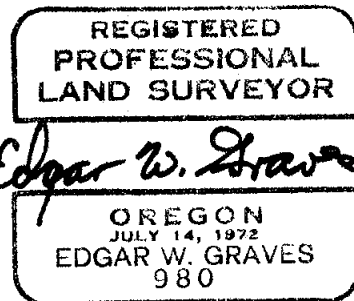
Set 3" Brass Cap on 2½ galvanized pipe 30" long & buried 24" in ground and surrounded by mound of stone.

New Bearing Trees:

8" P.Pine, N62½°W, 82.2', Scribed 1/4 S9, B.T.  
7" P.Pine, N89½°E, 19.4', Scribed 1/4 S10, B.T.

All B.T.'s have 54-4 & 54-3 sign attached. Set steel guard post with 54-4 sign attached along side B.C. Painted red band around bearing trees.  
Tagged trees with L.S. 980 washer.

Witnesses: Ross Taylor, Party Chief  
David Graves, Chainman



Office of..... County of.....  
State of....., I hereby certify that the within instrument was filed in this office  
for record on the..... day of....., 19.....  
..... by .....  
(COUNTY OFFICIAL) (DEPUTY)

Form R6-7100-57 (9/71)

FILED Aug 21, 1980  
BAKER COUNTY SURVEYOR  
SURVEY NO. 13-36-26

☆ GPO—798-276