

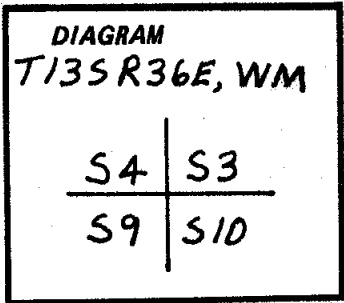
CERTIFIED RECORD OF LAND CORNER MONUMENTATION

History of original corner establishment:

Corner established in 1886 by Henry W. Cooke under Contract No 528.

Set 16"x12"x7" basalt stone, 11" in ground for corner to Sections 3,4,9&10 marked with 5 notched on South and 3 notches on East edges, from which:

- a fir, 10" in diam, bears N40°E, 18 lks. dist.
- a pine 30" in diam, bears S20°E, 50 lks. dist.
- a pine 22" in diam, bears S45°W, 44 lks. dist.



Description of corner evidence found:

Found original notched stone in rock mound and original bearing tree, 30" Pine, windfall, S20°E, 33.5', Scribed T13S, R36E, S10, B.T.

Description of monument and accessories I established to perpetuate the original location of this corner:

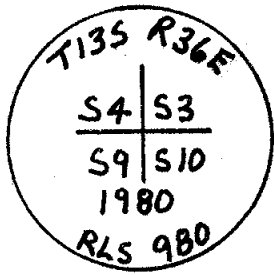
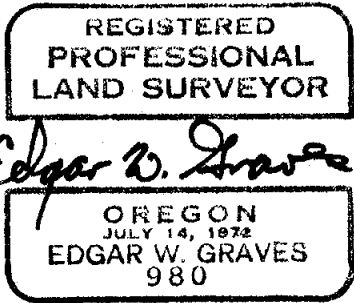
Set 3" Brass Cap on 2½"x30" galvanized pipe and buried 6" in ground with rock mound around pipe to highth of Cap. Buried original stone next to B.C.

New bearing trees:

- 4" P.Pine, N36½°W, 37.4', Scribed X, B.T.
- 12" P.Pine, N13½°E, 42.3', Scribed, T13S, R36E, S3, B.T.
- 5" Fir, S60°E, 14.3', Scribed, T13S, R36E, S10, B.T.
- 8" P.Pine, S80°W, 48.0', Scribed T13S, R36E, S9, B.T.

All B.T.'s have Sign 54-4 & 54-3 attached. Set steel guard post with Sign 54-4 along side B.C. Painted red band around bearing trees. Tagged trees with L.S. 980 washer.

Witnesses: Ross Taylor, Party Chief  
David Graves, Chainman



Office of..... County of.....  
State of....., I hereby certify that the within instrument was filed in this office  
for record on the..... day of....., 19.....  
..... by .....  
(COUNTY OFFICIAL) (DEPUTY)