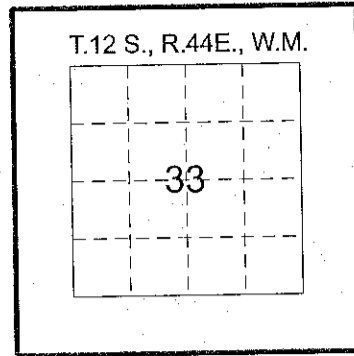


CERTIFIED RECORD OF LAND CORNER MONUMENTATION

U.S.M.S. 240

HISTORY OF ORIGINAL CORNER ESTABLISHMENT:

The Survey of the Mining Claim of the Golden Cross Mining Co. known as the Cleveland Consolidated Quartz Claim and Millsite, located in Secs. 27, 28 and 33, T.12S., R.44E., W.M., Baker Co., also known as U.S. Mineral Survey No. 240, was originally surveyed by Emil F. Voigt, U.S. Deputy Mineral Surveyor, Sept. 21 to 25, 1891, under instructions dated Sept. 16, 1891 from the U.S. Surveyor General for Oregon, W. Henry Byars, and approved January 9, 1892. The field notes for this survey on P. 183, Volume OR-M0009 state:



Set a post 4 1/2 ft. long 4 inches square, 12 inches in the ground with mound of stone, marked L.S.2 O.T., from which mouth of Tunnel No. 2 on Cleveland Claim bears N.47° 30'E. 66ft. dist.

On P. 186 Id. the field notes state:

Beginning at the previously described L.S.2 O.T. at the southwesterly end of lode, mark it on North face L.S.1 C. from which 1/4 Section Corner between Sections 32 and 33 bears S.54° W. 3960 ft. distant.

DESCRIPTION OF CORNER EVIDENCE FOUND:

Found embedded ring of large stones, 3 ft. diameter, approximate size of stones is 12x12x12 ins., from which the collapsed remains of the mouth of said tunnel 2 lie at record bearing and distance.

DESCRIPTION OF MONUMENT AND ACCESSORIES ESTABLISHED TO PERPETUATE THE ORIGINAL LOCATION OF THIS CORNER:

Set a 3 1/4 in. diam. alum. cap on a 2 1/2 in. diam. by 30 in. long alum. post, buried 22 inches in the ground, set a steel-post Easterly 1 foot, placed mound of stone to top of monument, with punchmark at center of cap, marked as shown:


From which: I establish the following references:

A silver DEEP-1 magnet, buried 4 in. in the ground, bears N21° E, 10.0 ft.

A pink DEEP-1 magnet, buried 6 ins. in the ground, bears S70° E, 12.7 ft.

A blue DEEP-1 magnet, buried 4 in. in the ground, bears S11° W, 9.3 ft.

A orange DEEP-1 magnet, buried 4 in. in the ground, bears N86° W, 10.0 ft.



NOTE: A 4 strand barb wire fence, running N50° W-S50° E, bears N45° E, 19 ft.

Accessories taken with hand compass set at 19 1/2° East declination and steeltape.

Witnesses:
Pete Elder, Jeff Miles


FILED May 8, 2012
BAKER COUNTY SURVEYOR
SURVEY NO. 12-44-17

REGISTERED
PROFESSIONAL
LAND SURVEYOR

OREGON
JULY 25, 1991
JAY M. ROUNDTREE
2518

I hereby certify that the above corner position was perpetuated as hereon described on December 12, 2011.

RENEWS: 12/31/2012



Section	Weatherby - Lime		
Highway	Interstate 84		
County	Baker	Scale	NTS
Purpose	Right of Way	Date	January, 2012
File			