

GOVERNMENT CORNER RECORD

Township 12S Range 44E Section 25|30
36|31 County BAKER

State OREGON Date 6/21/11 Number V-1

Corner Designation : SECTION CORNER 25|30
36|31

- Condition Report Only
- Not Found
- Renewed
- Surveyed In
- Reference

Previous Renewals _____

Monument(s) Found: (Condition and Source)

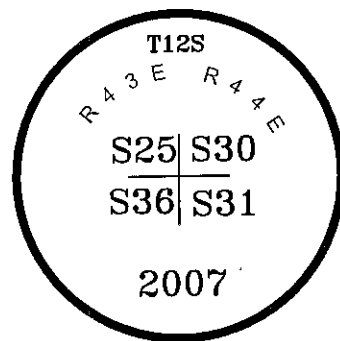
B.L.M. BRASS CAP IN MOUND OF STONE

Accessories Found:

NONE

MONUMENT DETAIL

Found Set



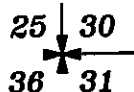
Monument & Accessories Set (Procedure and Description)

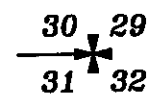
NONE

Sketch of Monument, Accessories and General Area


 B.L.M.
BRASS CAP
IN STONE MOUND

S01°42'49"E - 5183.96'


 N88°16'33"W - 5366.07'



3" ALUMINUM CAP
TIMBERLINE SURVEYING

Surveyor's Seal

REGISTERED
PROFESSIONAL
LAND SURVEYOR

Russell Badgley
7/29/11

OREGON
NOVEMBER 13, 2007
RUSSELL BADGLEY
70716 LS

RENEWAL DATE : 12-31-11

Agency TIMBERLINE SURVEYING

Party Chief M. FEMENIA

Notekeeper _____

Witness(s) _____

COUNTY SURVEYOR RECORDING INFO

Received _____

Filed AUG. 1, 2011

Survey No. 12-43-15

Drawing No. 12-44-9

Index No. _____