

CERTIFIED RECORD OF LAND CORNER MONUMENTATION

HISTORY OF ORIGINAL CORNER ESTABLISHMENT:

Originally established by N.O. Walden under Contract No. 198, dated July 14, 1873. Surveyor record states:

Set quartz rock 18x12x10, 12 in. in the ground for corner to Sec 33, 34, 3, and 4

Corner reestablished by C. Albert White under special instructions dated September 3, 1940, included under Group No. 261. Surveyor record states:

Point for the standard cor. of secs. 33 and 34, at proportionate distance; there is no remaining evidence of the original corner.

Set an iron post, 28 ins. long, 2 1/2 ins. diam., 24 ins. in the ground, with brass cap. Erect a mound of stone, 3 ft. base, 2 ft. high, N. of corner.

DESCRIPTION OF CORNER EVIDENCE FOUND:

Found Bureau of Land Management 3" Brass cap on 2 1/2" iron post, 4" above ground. From which:

The closing corner to Sections 3 and 4, T11S, R41E, bears North 89°52'20" West, 24.71 feet.

DESCRIPTION OF MONUMENT AND ACCESSORIES I ESTABLISHED

TO PERPETUATE THE ORIGINAL LOCATION OF THIS CORNER:

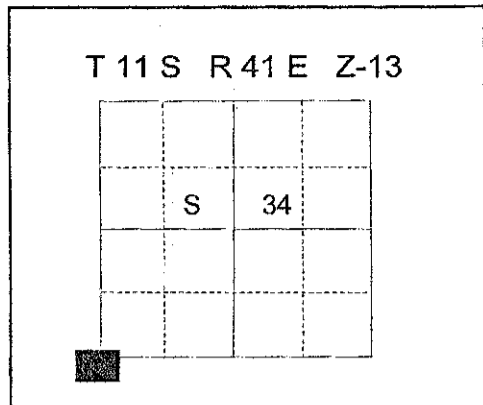
NEW BEARING OBJECTS:

- A 5/8" rebar bears North 41°48' East, a distance of 14.06 feet, with 1 1/2" aluminum cap marked BGB SURVEY MARKER NE RP
- A 5/8" rebar bears South 40°22' East, a distance of 15.38 feet, with 1 1/2" aluminum cap marked BGB SURVEY MARKER SE RP
- A 5/8" rebar bears South 69°30' West, a distance of 35.01 feet, with 1 1/2" aluminum cap marked BGB SURVEY MARKER SW RP
- A 5/8" rebar bears North 72°14' West, a distance of 32.80 feet, with 1 1/2" aluminum cap marked BGB SURVEY MARKER NW RP


Corner falls 10 ft. North of an East/West running fenceline in an open meadow.

I hereby certify that the corner was perpetuated on April 16, 2012

Witness: Jeff Hsu

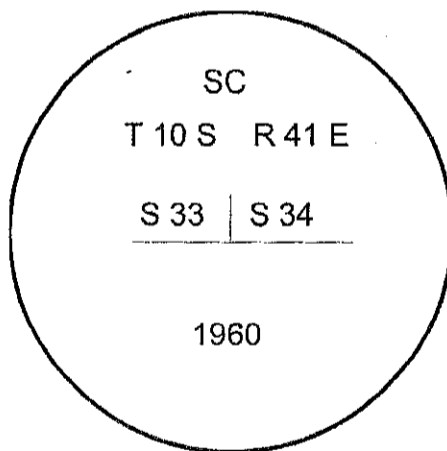


REGISTERED
PROFESSIONAL
LAND SURVEYOR



OREGON
June 2, 2010
JEFFERY S. HSU
83571

Renewal Date: June 30, 2013



I used a Leica 1200 RTK GPS in the establishment of the accessories. Basis of bearings is as per survey for Gallatin NE Oregon Land and Timber dated May 2012, as filed in the office of the Baker County Surveyor. Bearings and distances are to the center of the aluminum cap.

FILED May 3, 2012
BAKER COUNTY SURVEYOR
SURVEY NO. 11-41-42
12-41-18