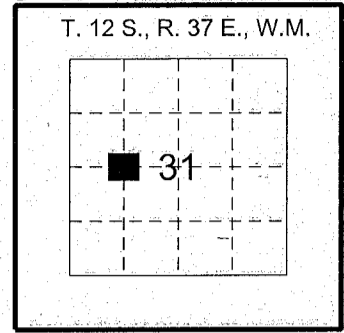


**CERTIFIED RECORD OF LAND CORNER MONUMENTATION**

**HISTORY OF ORIGINAL CORNER ESTABLISHMENT:**

A 1" IRON PIPE IS SHOWN ON OREGON DEPARTMENT OF TRANSPORTATION DRAWING NO. 1R-2-1439 AT THIS CORNER LOCATION.

**DIAGRAM**



X-2

**DESCRIPTION OF CORNER EVIDENCE FOUND:**

NONE

**DESCRIPTION OF MONUMENT AND ACCESSORIES I ESTABLISHED TO PERPETUATE THE ORIGINAL LOCATION OF THIS CORNER:**

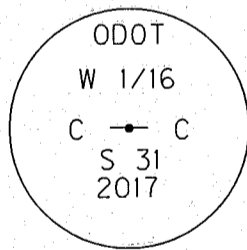
ESTABLISHED THE CORNER AS SHOWN ON THE RECORD OF SURVEY FOR THE CEMETERY QUARRY BOUNDARY RESOLUTION FILED CONCURRENTLY WITH THIS CORNER MONUMENTATION RECORD.

SET 1-1/2" ALUMINUM CAP ON A 5/8" X 30" IRON ROD, UP 2" ABOVE THE GROUND, WITH A POST WITH PADDLE PLACED 4 FOOT SOUTH OF MONUMENT.

THE CAP IS MARKED AS SHOWN BELOW.

THE REFERENCES SET FOR SAID CORNER ARE AS FOLLOWS:

- 1) A 5/8" X 30" IRON ROD WITH A 1-1/2" ALUMINUM CAP, UP 1", STAMPED "ODOT" BEARS S51°09'55"E, 7.22 FEET.
- 2) A 5/8" X 30" IRON ROD WITH A 1-1/2" ALUMINUM CAP, UP 1", STAMPED "ODOT" BEARS S07°06'15"W, 11.39 FEET.



REGISTERED  
PROFESSIONAL  
LAND SURVEYOR

*Bret N. Elithorp*

OREGON  
JAN 14, 2003  
BRET N. ELITHORP  
61348

RENEWS: 12/31/2017

**WITNESSES:**

MARK STEWART, CHASE KING


I HEREBY CERTIFY THAT THE ABOVE CORNER POSITION WAS RE-ESTABLISHED AS HEREON DESCRIBED ON MARCH 21, 2017.

FILED May 17 2017

BAKER COUNTY SURVEYOR

SURVEY NO. 12-39-96

OREGON DEPARTMENT OF TRANSPORTATION



Section	CEMETERY QUARRY		
Highway	JOHN DAY HIGHWAY		
County	BAKER	Scale	NTS
Purpose	QUARRY BOUNDARY	Date	APRIL 10, 2017