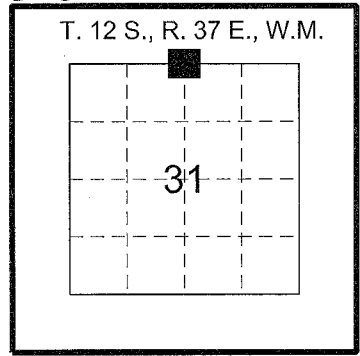


CERTIFIED RECORD OF LAND CORNER MONUMENTATION

**DIAGRAM**



V-3

**HISTORY OF ORIGINAL CORNER ESTABLISHMENT:**

THIS CORNER WAS ORIGINALLY ESTABLISHED BY W.R. GRADON UNDER CONTRACT NO. 409 DATED MAR. 28, 1882.

SURVEYOR GENERAL LAND OFFICE RECORDS STATE:  
 "SET BASALT STONE 14"X12"X10", 10" IN GROUND FOR 1/4 SECTION CORNER MARKED 1/4 ON THE NORTH FACE AND RAISED A MOUND OF STONES ALONGSIDE."

**DESCRIPTION OF CORNER EVIDENCE FOUND:**

FOUND A 14"X11"X6" BASALT STONE MARKED "1/4" IN A MOUND OF STONES


**DESCRIPTION OF MONUMENT AND ACCESSORIES I ESTABLISHED TO PERPETUATE THE ORIGINAL LOCATION OF THIS CORNER:**

RE-ESTABLISHED THE CORNER BY REPLACING EXISTING STONE IN THE SAME POSITION AS IT WAS RECOVERED.

SET 3-1/4" ALUMINUM CAP ON A 5/8" X 30" IRON ROD, UP 6" ABOVE THE GROUND, SURROUNDED BY MOUND OF STONES, WITH THE ORIGINAL STONE BURIED BESIDE, AND A POST WITH PADDLE SET ALONGSIDE. THE CAP IS MARKED AS SHOWN BELOW.

THE REFERENCES SET FOR SAID CORNER ARE AS FOLLOWS:

- 1) A 5/8" X 30" IRON ROD WITH A 1-1/2" ALUMINUM CAP, FLUSH, STAMPED "ODOT" BEARS S24°33'16"E, 24.18 FEET.
- 2) A 5/8" X 30" IRON ROD WITH A 1-1/2" ALUMINUM CAP, FLUSH, STAMPED "ODOT" BEARS S73°43'53"W, 15.79 FEET.
- 3) A PINK DEEPI MAGNET BURIED 7" BELOW THE GROUND BEARS N33°16'01"W, 12.11 FEET.
- 4) A BLUE DEEPI MAGNET BURIED 6" BELOW THE GROUND BEARS N74°10'58"E, 22.70 FEET.



REGISTERED  
PROFESSIONAL  
LAND SURVEYOR

*B. N. Elithorp*


OREGON  
JAN 14, 2003  
BRET N. ELITHORP  
61348

RENEWS: 12/31/2015

WITNESSES:  
 BRET ELITHORP, PLS  
 MARK STEWART, CODY WHEELER

I HEREBY CERTIFY THAT THE ABOVE CORNER POSITION WAS RE-ESTABLISHED AS HEREON DESCRIBED ON OCTOBER 1, 2014.

REC'D Dec. 19, 2014  
 BAKER COUNTY SURVEYOR  
 SURVEY NO. 12-37-87



Section	CEMETERY QUARRY		
Highway	JOHN DAY HIGHWAY		
County	BAKER	Scale	NTS
Purpose	QUARRY BOUNDARY	Date	OCT. 20, 2014