

CERTIFIED RECORD OF LAND CORNER MONUMENTATION

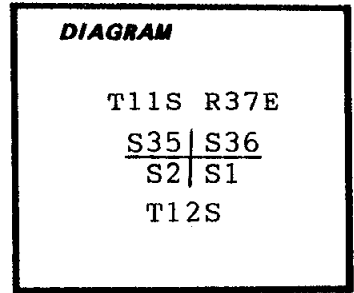
A-21

Z-21

History of original corner establishment:

Corner was established by Deputy Eugene P. McCornack in 1881, contract #398. Set: Basalt stone 20"x9"x7", one notch East and five West. Marked: 36" Pine S35E--140 lks.: 40" Pine S15W--160 lks.

Corner was monumented in 1974 by BLM from original evidence. See record field notes.



Description of corner evidence found:

BLM iron post with a 3" brass cap firmly set 6" above ground in a mound of stone 4' base. Stamped:

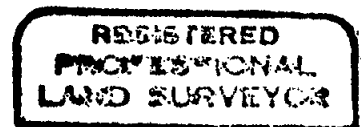
T11S R37E	
S35	S36
S2	S1
T12S	
1974	

Orig. 36" now 40" Ponderosa Pine snag S30E--90.6'(record 140 lks.) Faint scribing visible on open burned double blaze.
 Orig. 40" now 40" Ponderosa Pine stump S15W--141.4'(record 210 and 160 lks.) Blaze on down stub to ground.
 BLM 12" now 14" Ponderosa Pine N70E--27.6'(record 43 lks.) Healed blaze.
 BLM 16" now 18" Ponderosa Pine S66E--10.3' Healed blaze.
 BLM 11" now 13" Ponderosa Pine S54W--39.4'(record 59 lks.) Scribing visible on nearly healed blaze.
 BLM 8" now 9" Ponderosa Pine N53W--67.4'(record 101 lks.) Healed blaze.

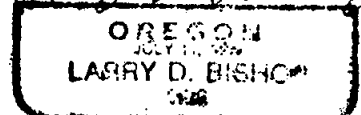
Description of monument and accessories established to perpetuate the original location of this corner:

Nailed 54-9 and 54-3 signs to BT's, painted bands and blazes red. Set guard post East with 54-2 and 54-9 signs.

Bearings are true by instrument tie.



Larry D. Bishop



Expires 12/31/95

Office of..... County of.....

State of....., I hereby certify that the within instrument was filed in this office for record on the..... day of....., 19.....

..... by

(COUNTY OFFICIAL)

(DEPUTY)

Form R6-7100-57 (9/71)

FILED FEB. 4, 1998

BAKER COUNTY SURVEYOR

SURVEY NO. 11-37-143

12-37-70