

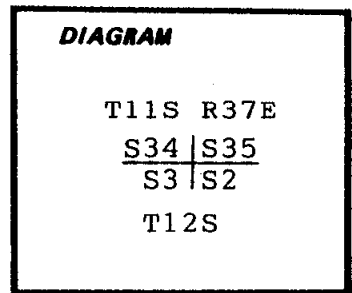
CERTIFIED RECORD OF LAND CORNER MONUMENTATION

Z-17

History of original corner establishment:

Corner was established by Deputy Eugene P. McCornack in 1881, contract #398. Set: Post, Raised mound of stone alongside. Marked: 14" Pine N82½E--165 lks.; 12" Pine S75E--200 lks.

Corner was monumented by BLM in 1974 from original evidence. See record field notes.



Description of corner evidence found:

BLM iron post with a 3" brass cap firmly set 10" above ground in a small mound of stone. Stamped:

T11S R37E	
S34	S35
S3	S2
T12S	
1974	


Orig. 14" now down rotted 24" Ponderosa Pine N82½E--108.9' Axe marks on open burned face.

Orig. 12" now 18" Ponderosa Pine stub 15' tall S65 3/4E--132.0'(record S65E) Scribing visible on opened blaze.


Description of monument and accessories established to perpetuate the original location of this corner:

Set reference monuments, 5/8"x30" iron rods with 2" alum. caps:
(1) N41W--58.1' Stamped: RM T11S R37E S34, 1995, LS 896, S41E--58.1'.
(2) N66½E--38.5' Stamped: RM T11S R37E S35, 1995, LS 896, S66½W--38.5'.
(3) S29¼W--70.8' Stamped: RM T12S R37E S3, 1995, LS 896, N29¼E--70.8'.
(4) S51 3/4E--82.6' Stamped: RM T12S R37E S2, 1995, LS 896, N51 3/4W--82.6'.
Nailed 54-9 and 54-3 signs to BT's, painted bands and blazes red.
Set guard post North with 54-9 sign.

Bearings are true by instrument tie.



Larry D. Bishop



Expires 12/31/95

Office of..... County of.....
State of....., I hereby certify that the within instrument was filed in this office
for record on the..... day of....., 19.....

..... by
(COUNTY OFFICIAL) (DEPUTY)

Form R6-7100-57 (9/71)

*GPO-591-971, 1988

FILED FEB. 4, 1998
BAKER COUNTY SURVEYOR
SURVEY NO. 11-37-141
12-37-68