



LEGEND	
	PARCEL BOUNDARY LINE
	PROPERTY LINE
	SECTION LINE
	FOUND REBAR PROPERTY CORNER
	ESTABLISHED PROPERTY COR., SET REBAR



FILED 8-25-76
BAKER COUNTY SURVEYOR
SURVEY NO. 12-37-4

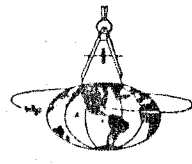
CERTIFICATION

I, DONALD E. PALLETTI, A REGISTERED PROFESSIONAL ENGINEER, HEREBY CERTIFY THAT THIS MAP IS AN ACCURATE REPRESENTATION OF A SURVEY MADE BY ME ON 8/17/76 & 8/18/76.



DRAWN BY <i>B.W.</i>		DATE 8/23/76	
CHECKED BY <i>DEP</i>		DATE 8-23-76	
FIELD BOOK O-10A	PAGE NUMBER 1		

AERO-GEOMETRICS INC.
503 889-7518
P.O. Box C, Ontario, Ore. 97914



SCALE 1" = 400'
PAGE NUMBER 1 OF 4
PROJECT REFERENCE NO. 7606-014-05

CLIENT JAKE ELFERING UNITY, OREGON	PROJECT DESCRIPTION 3 PARCELS IN SECTIONS 7 & 18 T.12 S. , R.37 E., W.M.
--	--