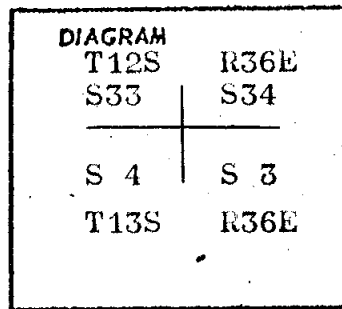


CERTIFIED RECORD OF LAND CORNER MONUMENTATION

**History of original corner establishment:**

Corner established by Eugene P. McCornack, under G.L.O. contract No. 598 dated July 2, 1881.



Surveyor's General record states;

Set a basalt stone 12"x9"x6", 8" in the ground for the corner to sections 3,4,33&34 marked with three notches on the east and west edges from which;

- A pine 30" in diam. bears N45E 108 lks. marked T12SR36E S34 BT
- A fir 16" in diam. bears S40E 54 lks. marked T13SR36E S 3 BT
- A pine 12" in diam. bears S15W 100 lks. marked T13SR36E S 4 BT
- A pine 30" in diam. bears S50W 35 lks. marked T12SR36E S33 BT

**Description of corner evidence found:**

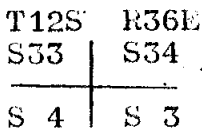
Found original stone and bearing trees.

**Description of monument and accessories established to perpetuate the original location of this corner**

Set 2 1/2" brass cap on a 2" iron pipe, 30" long.


Brass cap marked thus:

COUNTY SURVEYOR



T13S R36E  
9-30-52

FILED Sept 30 1952  
BAKER COUNTY SURVEYOR  
SURVEY NO. 12-36-2



Office of County surveyor ..... County of Baker .....

State of Oregon ....., I hereby certify that the within instrument was filed in this office  
for record on the ..... day of .....

..... by .....  
(COUNTY OFFICIAL) (DEPUTY)