

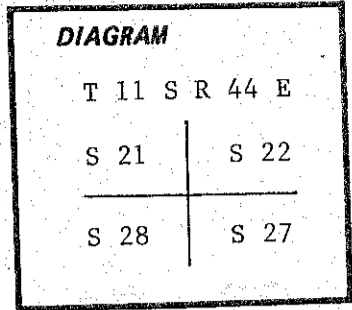
CERTIFIED RECORD OF LAND CORNER MONUMENTATION

History of original corner establishment: [?]

Corner established by Herman D. Gradon under GLO contract no. 428 dated Dec. 16, 1881.

Surveyor General records state:

Set a granite stone 32 x 6 x 4 inches, 20 inches in the ground for cor to secs 21, 22, 27 and 28 marked with 2 notches on S and 3 notches on E edges. Dug pits 18 x 18 x 12 inches in each section 5½ feet distance and raised mound of earth 2 feet high and 4½ feet base.



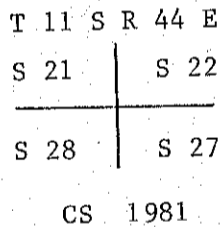
Description of corner evidence found:

Found a granite stone 28 x 10 x 6 inches marked with 2 notches on the south and 3 notches on the east edges in an old east-west running fence line.

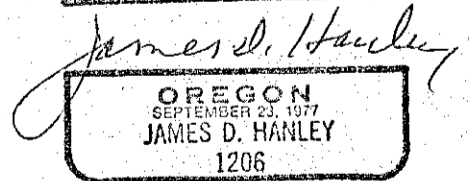
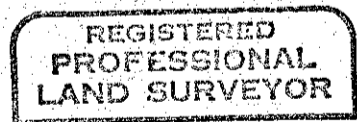
Description of monument and accessories established to perpetuate the original location of this corner:

Set a 2½ inch brass cap on a 1 inch iron pipe 31 inches long and projecting 6 inches out of the ground. Buried original stone 1 foot north of brass cap.

Brass cap marked thus:



I hereby certify that the above corner monument was properly established under my direct supervision on Sept. 4, 1981, and witnessed by Brad Gordon, Tom Fisk, Jim DeMastus and Dick D'Ewart.



Office of..... County of.....
 State of....., I hereby certify that the within instrument was filed in this office
 for record on the..... day of....., 19.....
 by
 (COUNTY OFFICIAL) (DEPUTY)

Form R6-7100-57 (9/71)

FILED Oct 16 1981
 BAKER COUNTY SURVEYOR
 SURVEY NO. 11-44-3