

CERTIFIED RECORD OF LAND CORNER MONUMENTATION

HISTORY OF ORIGINAL CORNER ESTABLISHED:

Corner originally established by Benjamin F. Vaughn under GLO Contract No. 211, dated July 1874. Survey General record states:

Set stone 12x10x8 for 1/4 sec. cor.

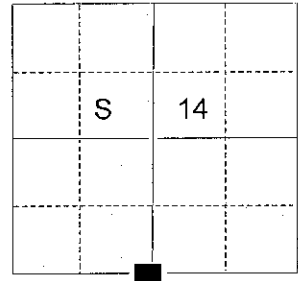
Corner reset at proportionate position by C. Albert White in dependent resurvey, completed under special instructions dated September 3, 1940, Group No. 261. Field notes state:

Set and iron post, 28 ins. long, 2 1/2 ins. diam., 14 ins. in the ground with brass cap. From which:

A fir, 23 ins. diam., bears N. 1 1/2° E., 49 lks. dist., mkd. 1/4 S 14 BT.

A fir, 6 ins. diam., bears S. 54 1/2° E., 21 lks. dist., mkd. 1/4 S23 BT.

T 11 S R 41 E N-19



DESCRIPTION OF CORNER EVIDENCE FOUND:

Found a 2 1/2" iron pipe with a 3" brass cap, marked as shown below, 6" above ground, in a collar of stone, 2 ft. diam., from which:

- A 29 inch Douglas Fir bears North 1° East, a distance of 32.3 feet, alive and vigorous with healed blaze.
- A 10 inch Douglas Fir bears South 54° East, a distance of 13.9 feet, alive and vigorous with healed blaze.

DESCRIPTION OF MONUMENT AND ACCESSORIES I ESTABLISHED

TO PERPETUATE THE ORIGINAL LOCATION OF THIS CORNER:


From the iron pipe monument,

NEW BEARING OBJECTS:

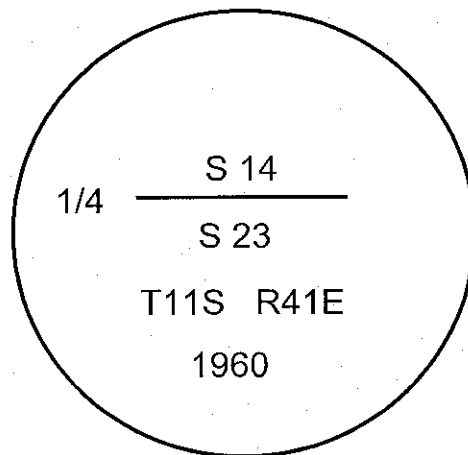
- A 7 inch Juniper bears South 49° West, a distance of 21.40 feet, marked 1/4 S23 BT.
- A 12 inch Ponderosa Pine bears North 47° West, a distance of 45.50 feet, marked 1/4 S14 BT.

I hereby certify that the corner was perpetuated on July 18, 2014.

Witness: Thomas J. Kopp



Renewal Date: June 30, 2015



I use a steel tape and magnetic compass in the establishment of the bearing trees. I use 16° East declination. Distances are to a 60d spike in the right hand side of the root crown of the trees. Bearings are to a brass washer marked OPLS 83571 in the lower blaze.

FILED Aug 11, 2014
BAKER COUNTY SURVEYOR
SURVEY NO. 11-41-65