

**CERTIFIED RECORD OF LAND CORNER MONUMENTATION**

**HISTORY OF ORIGINAL CORNER ESTABLISHED:**

Corner originally established by Benjamin F. Vaughn under GLO Contract No. 211, dated July 1874. Survey General record states:

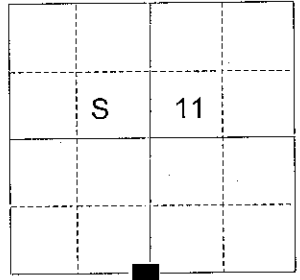
Set post 4 feet long, 3in. dia., for 1/4 Sec. cor from which:  
A fir, 30 ins. dia. bears S75°E, 65 lks. dist.

Corner reset at proportionate position by C. Albert White in dependent resurvey, completed under special instructions dated September 3, 1940, Group No. 261. Field notes state:

Set and iron post, 28 ins. long, 2 1/2 ins. diam., 22 ins. in the ground with brass cap. From which:

A fir, 25 ins. diam., bears N. 23° E., 40 lks. dist., mkd. 1/4 S11 BT.  
A fir, 8 ins. diam., bears S 48 1/2° E., 12 lks. dist., mkd. 1/4 S14 BT.

T 11 S R 41 E J-19



**DESCRIPTION OF CORNER EVIDENCE FOUND:**

Found a 2 1/2" iron pipe with a 3" brass cap, marked as shown below, 4" above ground, from which:

A 28 inch fir stump bears North 24° East, a distance of 26.4 feet, with visible scribe marks on a partially healed blaze.

A 12 inch Douglas Fir bears South 47° East, a distance of 7.9 feet, alive and vigorous with healed blaze.

**DESCRIPTION OF MONUMENT AND ACCESSORIES I ESTABLISHED**

**TO PERPETUATE THE ORIGINAL LOCATION OF THIS CORNER:**


From the iron pipe monument,

**NEW BEARING OBJECTS:**

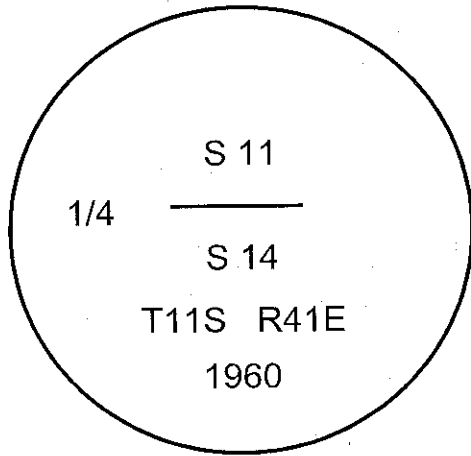
A 14 inch Ponderosa Pine bears North 59° East, a distance of 15.25 feet, marked 1/4 S11 BT.  
A 10 inch Ponderosa Pine bears South 8° West, a distance of 12.25 feet, marked 1/4 S14 BT.  
A 6 inch Douglas Fir bears North 47° West, a distance of 24.15 feet, marked 1/4 S11 BT.

I hereby certify that the corner was perpetuated on July 18, 2014.

Witness: Thomas J. Kopp



Renewal Date: June 30, 2015



I use a steel tape and magnetic compass in the establishment of the bearing trees. I use 16° East declination. Distances are to a 60d spike in the right hand side of the root crown of the trees. Bearings are to a brass washer marked OPLS 83571 in the lower blaze.

FILED Aug 11, 2014  
BAKER COUNTY SURVEYOR  
SURVEY NO. 11-21-64