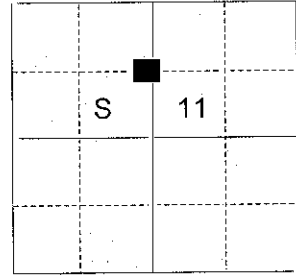


CERTIFIED RECORD OF LAND CORNER MONUMENTATION

HISTORY OF ORIGINAL CORNER ESTABLISHED:

Corner not previously established.

T 11 S R 41 E F-19



DESCRIPTION OF CORNER EVIDENCE FOUND:

None

DESCRIPTION OF MONUMENT AND ACCESSORIES I ESTABLISHED

TO PERPETUATE THE ORIGINAL LOCATION OF THIS CORNER:

At the position determined by survey, I set a 2 1/2" x 30" iron pin with 2 1/2" aluminum cap marked as shown below, 12" in the ground, to bedrock, in a mound of stone, 3 ft. diam., from which:


A 11" Ponderosa Pine bears N 86° E, a distance of 53.70 feet, marked CN 1/16 S11 BT.

A 17" Ponderosa Pine bears S 11° W, a distance of 22.10 feet, marked CN 1/16 S11 BT.

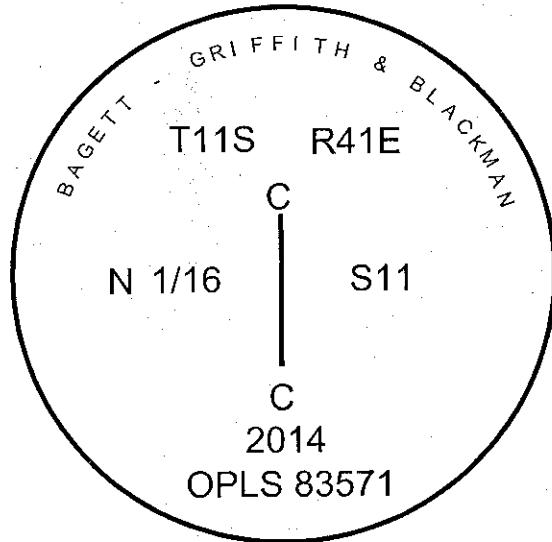
Corner falls +/- 11.5 feet South of East/West running barbed wire fence. Set a steel fencepost approximately 1 1/2 feet North of corner monument.

I hereby certify that the corner was monumented on August 7, 2014.

Witness: Thomas J. Kopp



Renewal Date: June 30, 2015



I used a steel tape and magnetic compass in the establishment of the new accessories. I used 16° East declination, the distances are to a 60d spike driven into the right side of the root crown of the new bearing trees. A brass washer marked OPLS 83571 is attached to the BT blaze of the new bearing trees.

FILED Aug. 11, 2014
BAKER COUNTY SURVEYOR
SURVEY NO. 11-41-62