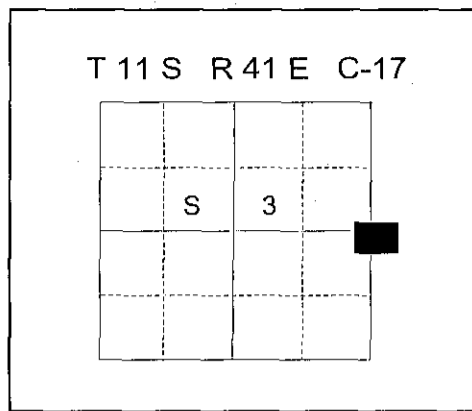


CERTIFIED RECORD OF LAND CORNER MONUMENTATION

HISTORY OF ORIGINAL CORNER ESTABLISHMENT:

Originally established by Benjamin F. Vaughn under GLO Contract No. 211, dated July 14, 1874. Surveyor record states:

Set stone 12x10x10 for cor. for 1/4 sec. cor.



DESCRIPTION OF CORNER EVIDENCE FOUND:

None found.

DESCRIPTION OF MONUMENT AND ACCESSORIES I ESTABLISHED

TO PERPETUATE THE ORIGINAL LOCATION OF THIS CORNER:

At proportionate position, I set a 1 1/2" iron pipe with 2 1/2" brass cap, marked as shown below, 23 inches in the ground, in a collar of stone 2 ft. wide, from which:


- A 3 inch juniper bears North 63° East, a distance of 17.0 feet, marked X BT.
- A 5 inch juniper bears South 32° East, a distance of 27.35 feet, marked X BT.
- A 14 inch Ponderosa Pine bears South 11° West, a distance of 23.85 feet, marked 1/4 S3 BT.
- An 8 inch Juniper bears North 1° West, a distance of 7.9 feet, marked 1/4 S3 BT.

Corner falls on the East side of an old logging road, approximately 100 feet East of a North/South running fence.

I hereby certify that the corner was monumented on April 25, 2012

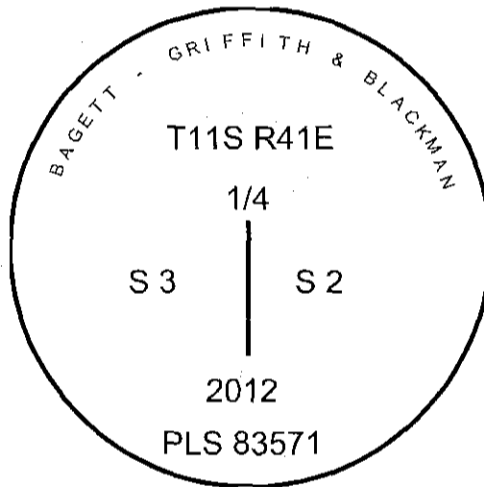
Witness: Jeff Hsu

REGISTERED
PROFESSIONAL
LAND SURVEYOR



OREGON
June 2, 2010
JEFFERY S. HSU
83571

Renewal Date: June 30, 2013



I used a steel tape and magnetic compass in the establishment of the bearing trees. Magnetic declination used was 16° East. Bearings are to a washer in the top of the BT Blaze marked OPLS 83571. Distances are to a 50d spike in the right hand side of the root crown of the tree.

C-17

FILED May 3, 2012
BAKER COUNTY SURVEYOR
SURVEY NO. 11-41-50