

**CERTIFIED RECORD OF LAND CORNER MONUMENTATION**

**HISTORY OF ORIGINAL CORNER ESTABLISHMENT:**

Originally established by Benjamin F. Vaughn under GLO Contract No. 211, dated July 14, 1874. Surveyor record states:

Set stone 12x10x8 for cor. for 1/4 sec. cor.

Corner reestablished by C. Albert White under special instructions dated September 3, 1940, included under Group No. 261. Surveyor record states:

Point for 1/4 sec. cor. of secs. 9 and 10, at proportionate distance; there is no remaining evidence of the original corner.

Set an iron post, 28 ins. Long, 2 1/2 ins. diam., 16 ins. in the ground to bedrock, and in a mound of stone, 3 ft. base, to top, with brass cap. From which:

A fir, 8 ins. diam., bears N. 42° E., 48 lks. dist., mkd 1/4 S10 BT.  
A fir, 8 ins. diam., bears N. 39° W., 82 lks. dist., mkd. 1/4 S9 BT.

**DESCRIPTION OF CORNER EVIDENCE FOUND:**

Found Bureau of Land Management 3" Brass cap, marked as shown below, on 2 1/2" iron post, 15 inches above ground, in a mound of stone 2 ft. diam., from which:

A 10 inch fir, dead and downed, the root hole which bears North 42° East, 31.4 feet.

The remains of a fir tree, with visible scribe marks, bears approximately North 31° West, a distance of 52 feet. Tree is dead, downed, and in an advanced stage of decay and the exact original position is indeterminate.

**DESCRIPTION OF MONUMENT AND ACCESSORIES I ESTABLISHED**

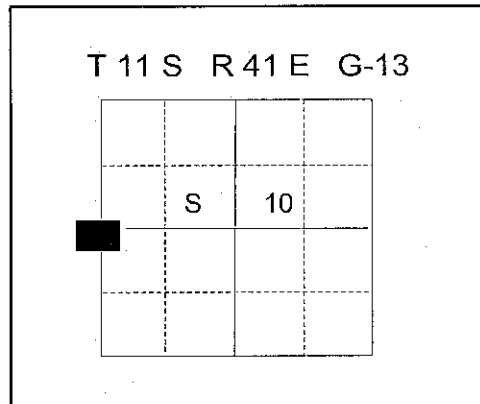
**TO PERPETUATE THE ORIGINAL LOCATION OF THIS CORNER:**

**NEW BEARING TREES:**


A 6 inch Douglas Fir bears North 23° East, a distance of 136.10 feet, marked 1/4 S10 BT.  
An 8 inch Juniper bears South 25° East, a distance of 14.70 feet, marked 1/4 S10 BT.  
A 10 inch Juniper bears South 89° West, a distance of 72.00 feet, marked 1/4 S9 BT.  
A 4 inch Ponderosa Pine bears North 36° West, a distance of 73.85 feet, marked X BT.

I hereby certify that the corner was perpetuated on April 23, 2012

Witness: Jeff Hsu

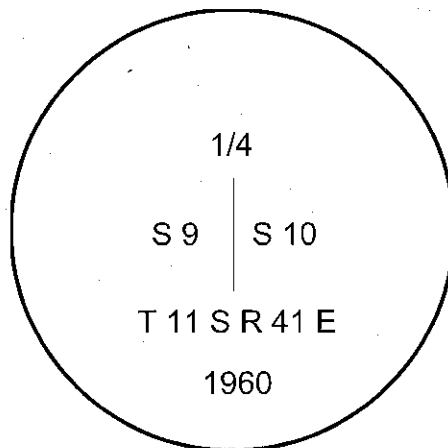


**REGISTERED  
PROFESSIONAL  
LAND SURVEYOR**



**OREGON**  
June 2, 2010  
**JEFFERY S. HSU**  
83571

Renewal Date: June 30, 2013



I used a steel tape and magnetic compass in the establishment of the bearing trees. Magnetic declination used was 16° East. Bearings are to a washer in the top of the BT Blaze marked OPLS 83571. Distances are to a 50d spike in the right hand side of the root crown of the tree.

FILED May 3, 2012  
BAKER COUNTY SURVEYOR  
SURVEY NO. 11-41-40