

**CERTIFIED RECORD OF LAND CORNER MONUMENTATION**

**HISTORY OF ORIGINAL CORNER ESTABLISHMENT:**

Originally established by Benjamin Vaughn under GLO Contract No. 211, dated July 14, 1874. Surveyor record states:

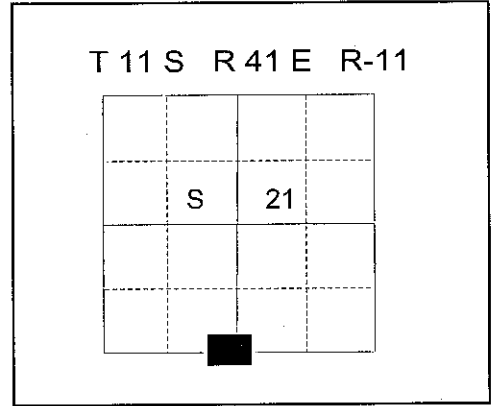
Set Stone 12x10x10 for 1/4 Sec. Cor.

Reestablished at proportionate position by C. Albert White under special instructions dated September 3, 1940, included under Group No. 261. Surveyor record states:

Set an iron post, 28 ins. long, 2 1/2 ins. diam., 22 ins. in the ground, from which:

A yellow pine, 10 ins. diam., bears N. 45° W., 46 lks. dist., mkd. 1/4 S21 BT.

A yellow pine, 8 ins. diam., bears S. 21° W., 116 lks. dist., mkd. 1/4 S28 BT.



**DESCRIPTION OF CORNER EVIDENCE FOUND:**

Found 2 1/2" Iron Pipe with Bureau of Land Management 3" Brass cap marked as shown below, protruding 8 inches above ground, from which:


A 22" Ponderosa Pine bears South 25° West, a distance of 75.07 feet, with fully healed blaze, live and vigorous.

A 21" Ponderosa Pine bears North 42° West, a distance of 30.67 feet, with fully healed blaze, live and vigorous.

**DESCRIPTION OF MONUMENT AND ACCESSORIES I ESTABLISHED TO PERPETUATE THE ORIGINAL LOCATION OF THIS CORNER:**

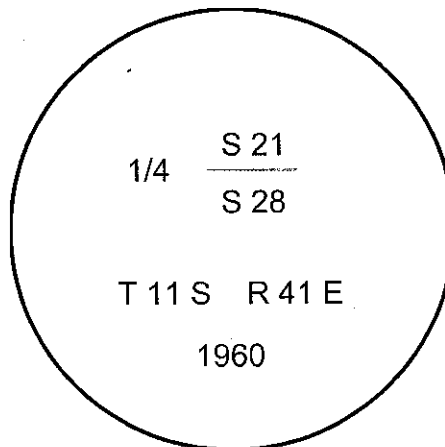
I hereby certify that the corner was perpetuated on June 30, 2009  
Witness: Jeff Hsu

**REGISTERED  
PROFESSIONAL  
LAND SURVEYOR**



**OREGON**  
July 17, 1986  
**RICK G. ROBINSON**  
2219

Renewal Date: December 31, 2010



I used a steel tape and magnetic compass in the measurement of the bearing trees. I used 18° East declination. The distance is to the center of the trees.